Site: 5461

Fresnedo, Cantabria, Spain

Length:41m Depth:5m Alt:265m

30T 452371 4801067 (ETRS89)

Surveyed: November 2025, to BCRA 5D
Diane Arthurs, Simon Cornhill
Instruments: DistoX2 & Note4 (TopoDroid)

Drawn in Inkscape:
Diane Arthurs & Simon Cornhill

Matienzo Caves Project 2026

Plan

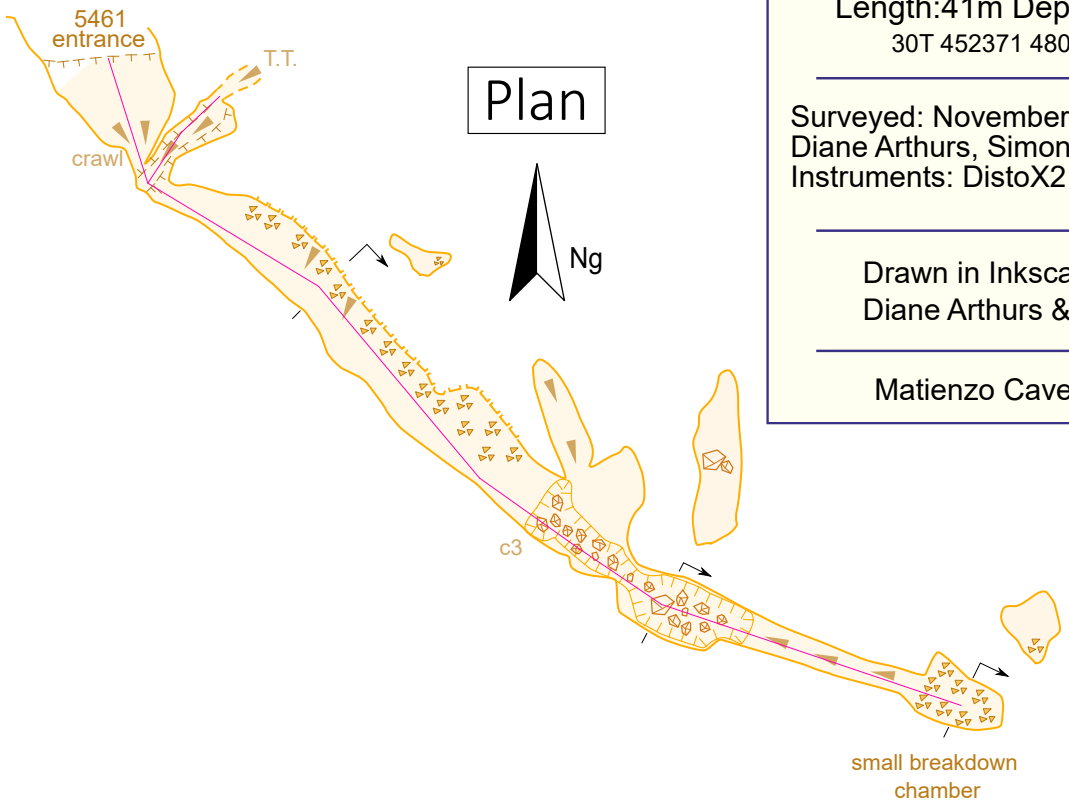

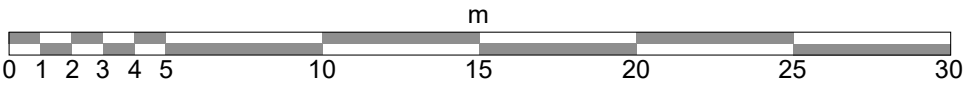

Elevation Projected On: 270° - 90°

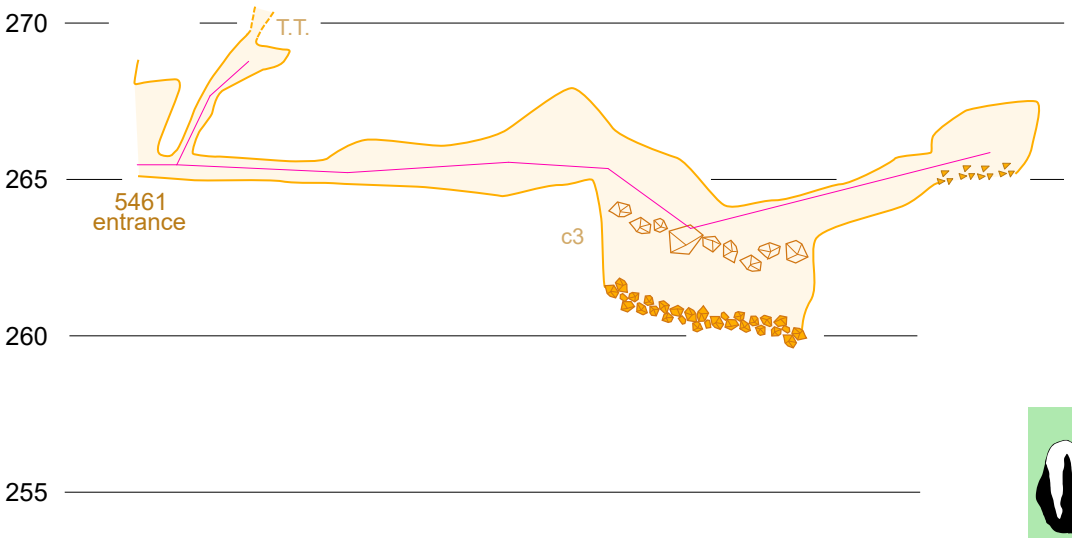

2026 Matienzo Caves Project