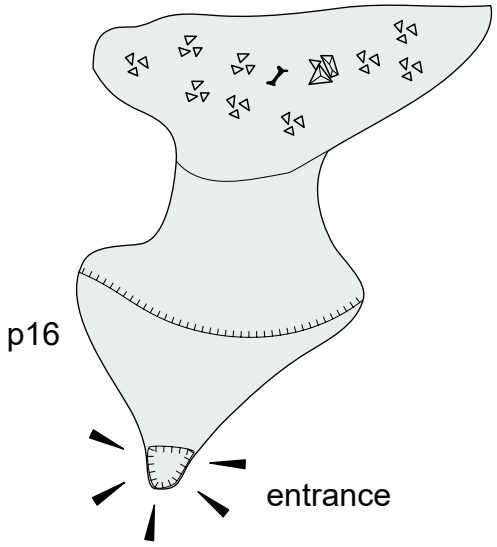

Plan

Ng

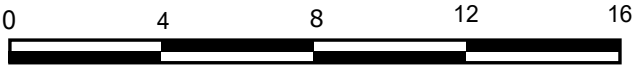

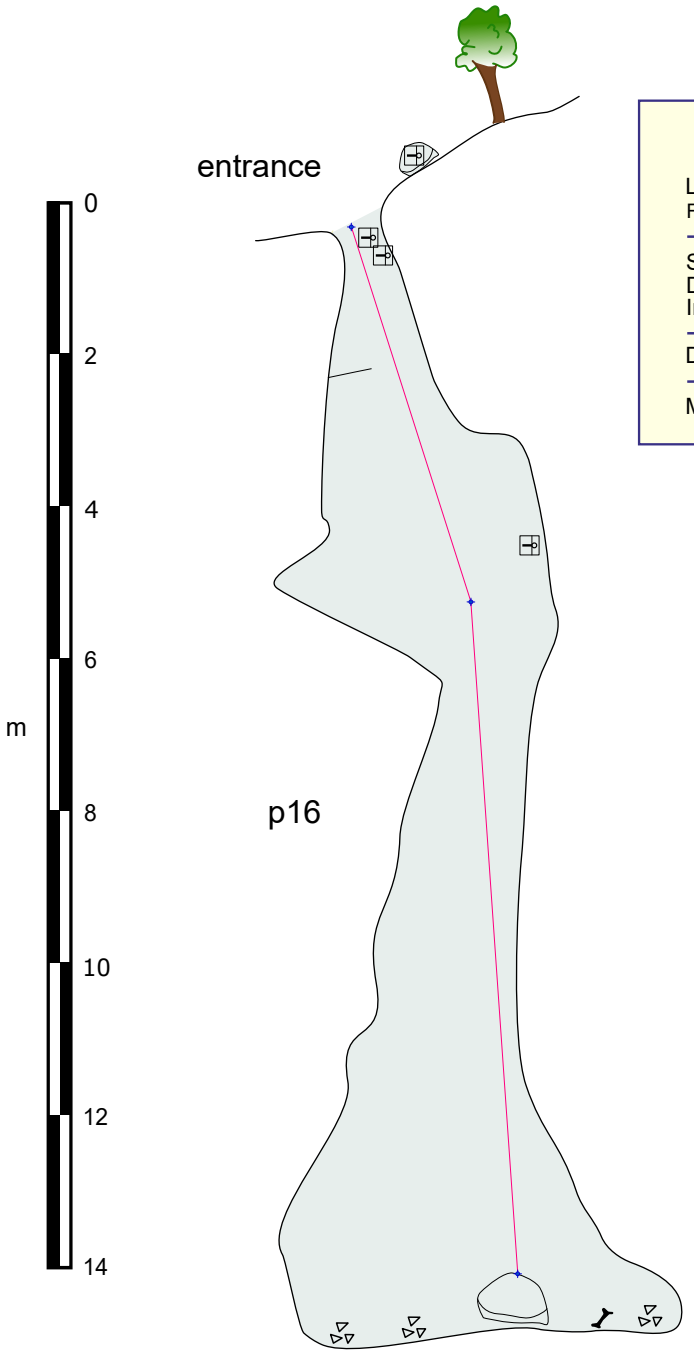

Site: 5458 (not 0111)

Length: 20m Depth: 16m Altitude: 405m
Fuente las Varas, Cantabria, Spain 30T 452138 4798469 (ETRS89)

Surveyed: Jan 2024 to BCRA 5c
Diane Arthurs, Simon Cornhill
Instruments: DistoX2 & Note4 (TopoDroid)

Drawn in Inkscape: Diane Arthurs & Simon Cornhill

Matienzo Caves Project 2024

Elevation Projected On: 270°- 90°