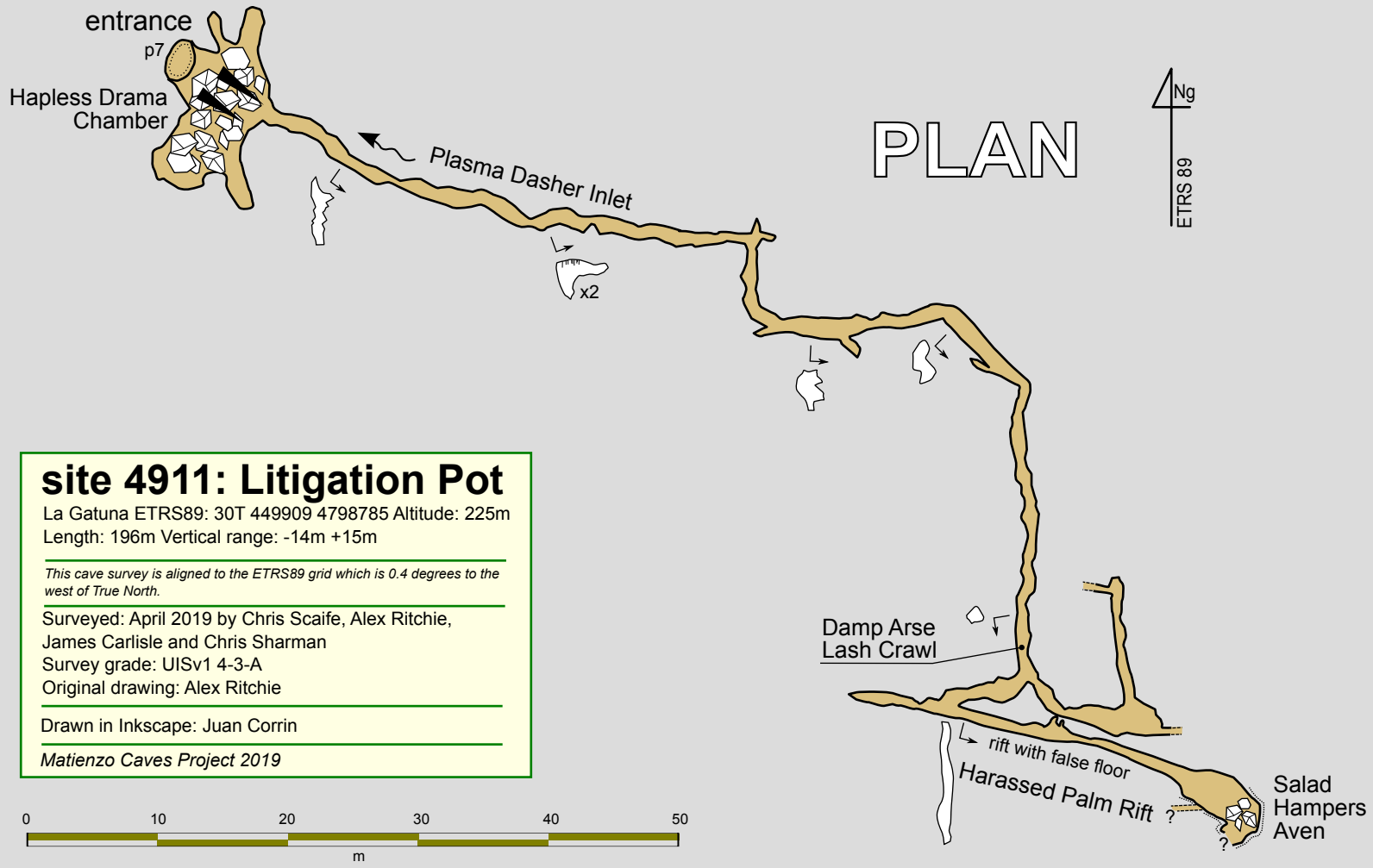

site 4911: Litigation Pot

La Gatuna ETRS89: 30T 449909 4798785 Altitude: 225m
Length: 196m Vertical range: -14m +15m

This cave survey is aligned to the ETRS89 grid which is 0.4 degrees to the west of True North.

Surveyed: April 2019 by Chris Scaife, Alex Ritchie, James Carlisle and Chris Sharman
Survey grade: UISv1 4-3-A
Original drawing: Alex Ritchie

Drawn in Inkscape: Juan Corrin

Matienzo Caves Project 2019

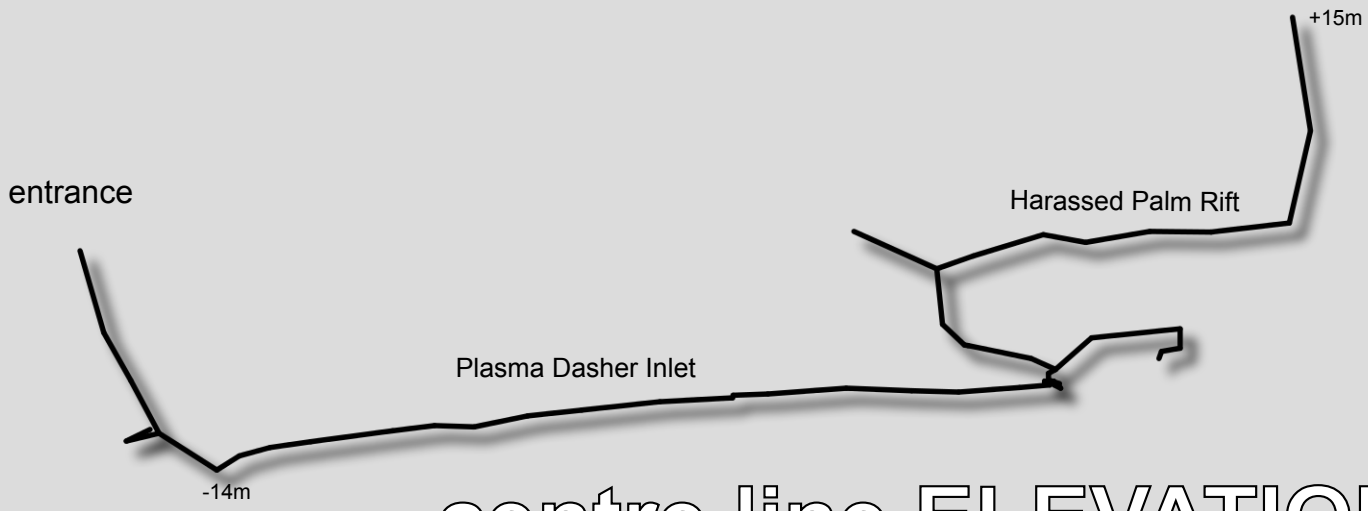

centre line ELEVATION

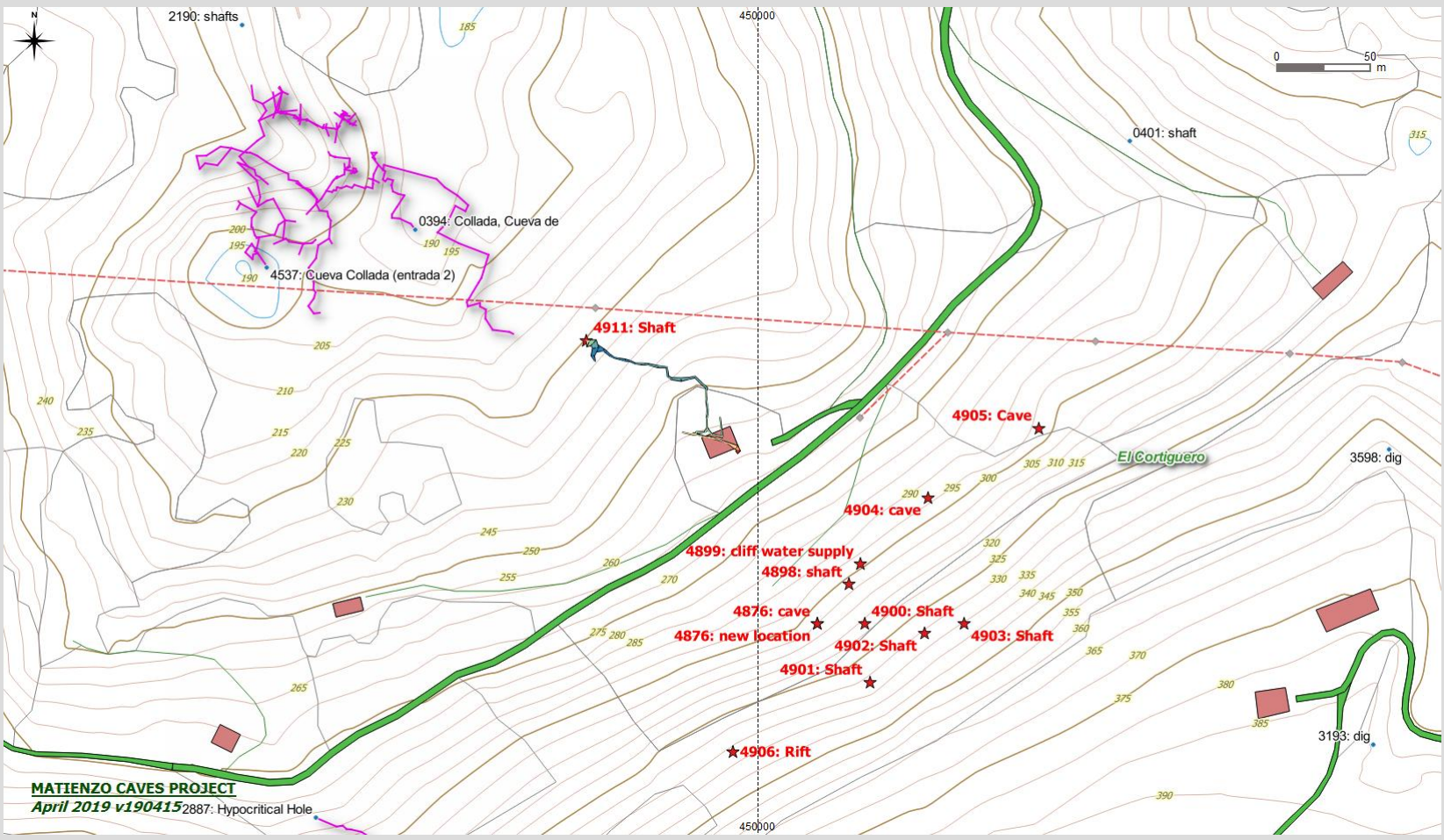

AREA MAP