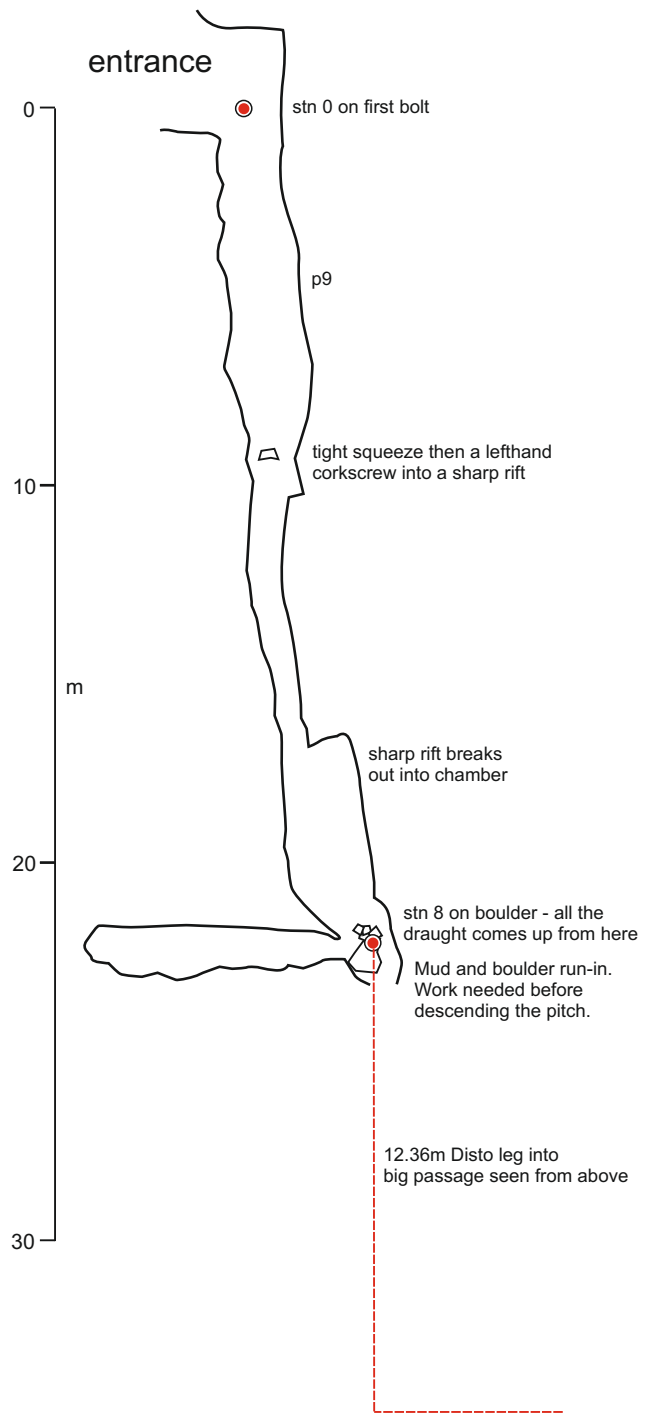
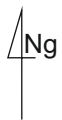
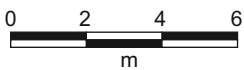


PLAN



**PROJECTED SECTION
on 0° - 180°**

Site 3594 Torca de Luna de Miel

Hornedo 30T 448559 4800445 Altitude 149m

Surveyed 2011 to BCRA 5c: Johnny & Jude Latimer; Simon Cornhill

Length 37m Depth 35m

Drawn by Johnny Latimer