Site: 2976

Fresnedo, Cantabria, Spain

Length:8m Depth:8m Alt:279m

30T 452370 4801064 (ETRS89)

Surveyed: November 2025, May 2026
to BCRA 5D
Diane Arthurs, Simon Cornhill
Instruments: DistoX2 & Note4 (TopoDroid)

Drawn in Inkscape:
Diane Arthurs & Simon Cornhill

Matienzo Caves Project 2026



Plan



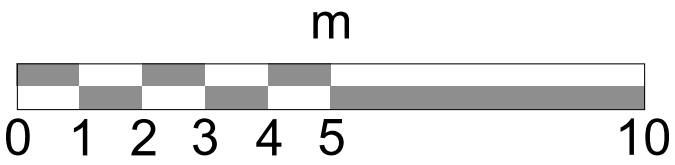

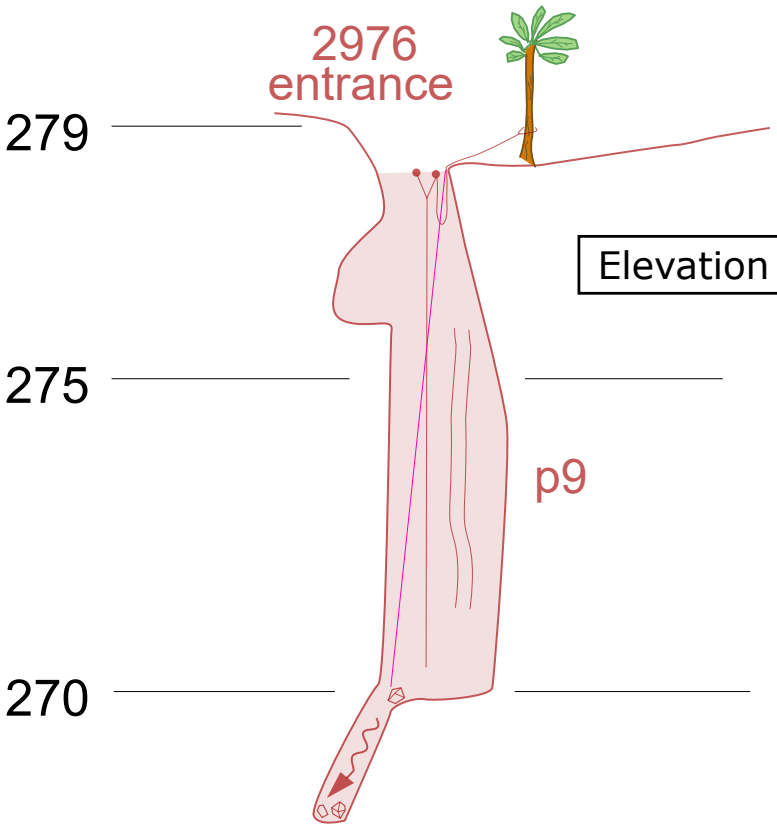

Elevation Projected On: 270° - 90°

2026 Matienzo Caves Project