site 2889: Torca La Vaca

Surveyed by the Matienzo Caves Expeditions 2008 - 2015

Version 2.19 - January 2015. (Batches 14_05 - 14_12 added)

Printed full size, at 1:500, this survey requires a sheet about 260cm wide by 440cm long

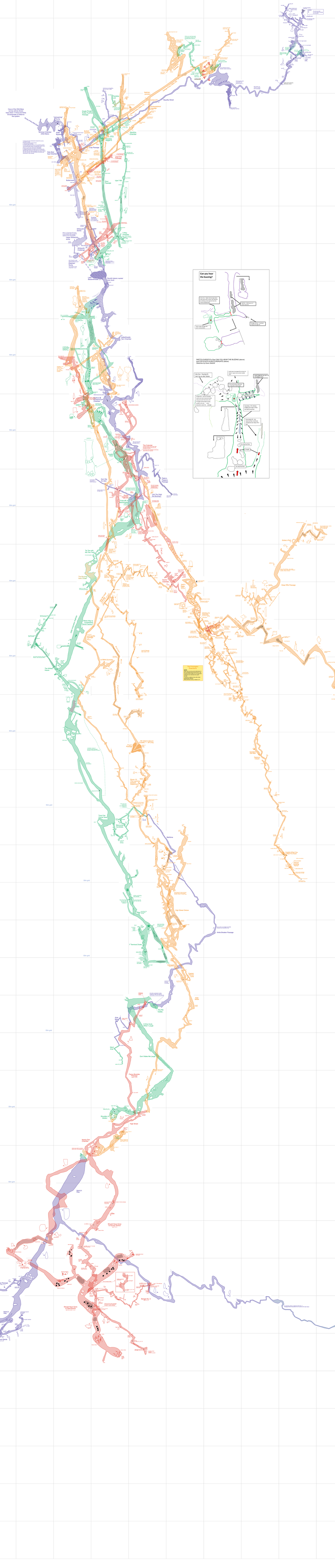

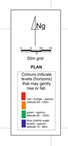

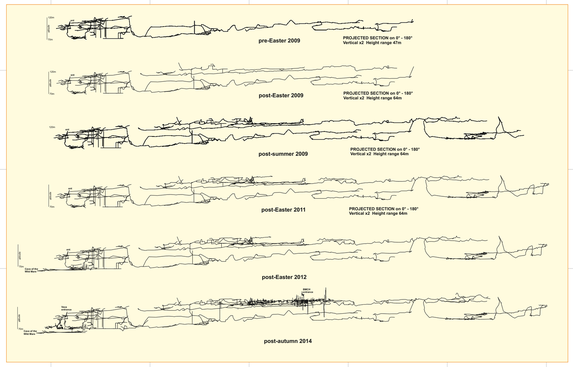

Site 2889: Torca La Vaca (incl 767: Cave of the Wild Mare and 3916: Big Mat Calf Hole)

Surveyed length 18299m Vertical range 68m

Hornedo Eur79 30T 448359 4801402 Altitude 107m

Drawn in Corel Draw by Juan Corrin

Surveyed 2008-2015 partly to BCRA 5c; also using DistoX

(First draft Easter 08 survey drawn by Patrick Warren)

See Notes section 2.18 for further details regarding survey accuracy

Surveyors: Diane Arthurs, Martin Barnicott, Dave Bell, James Carlisle, Lloyd Cawthorne, Tom Clayton, Simon Cornhill, Paul Dold, Jess Eades, Peter Eagan, Dave Foxton, Paul Fretwell, Mandy Fu, Dave Gledhill, Bob Grimes, Ed Harrison, Colin Hayward, Chris Hibberts, Dan Hibberts, Tom Howard, Andy Latimer, Johnny Latimer, Jude Latimer (Onions), Simon Latimer, Becka Lawson, Jim Lister, Steve Martin, Alasdair Neill, John Palmer, Phil Papard, James Pemberton, Andy Pringle, Torben Redder, Tony Rooke, Sue Ryall, Bill Sherrington, Carmen Smith, Mark Smith, Peter Smith, Will Stewart, Julian Todd, Bob Toogood, Mike Topsom, Santi Urrutia, Djuke Veldhuis, Patrick Warren, Jez Wong, James Wood.
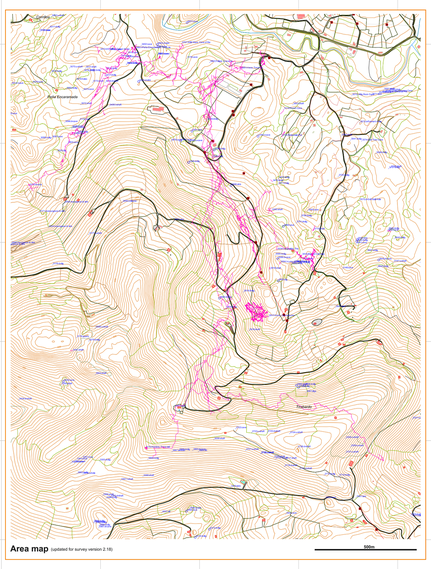
Details of all the surveyed batches including dates and surveyors are found in the description of Torca la Vaca.