



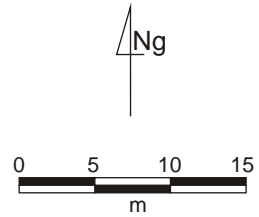
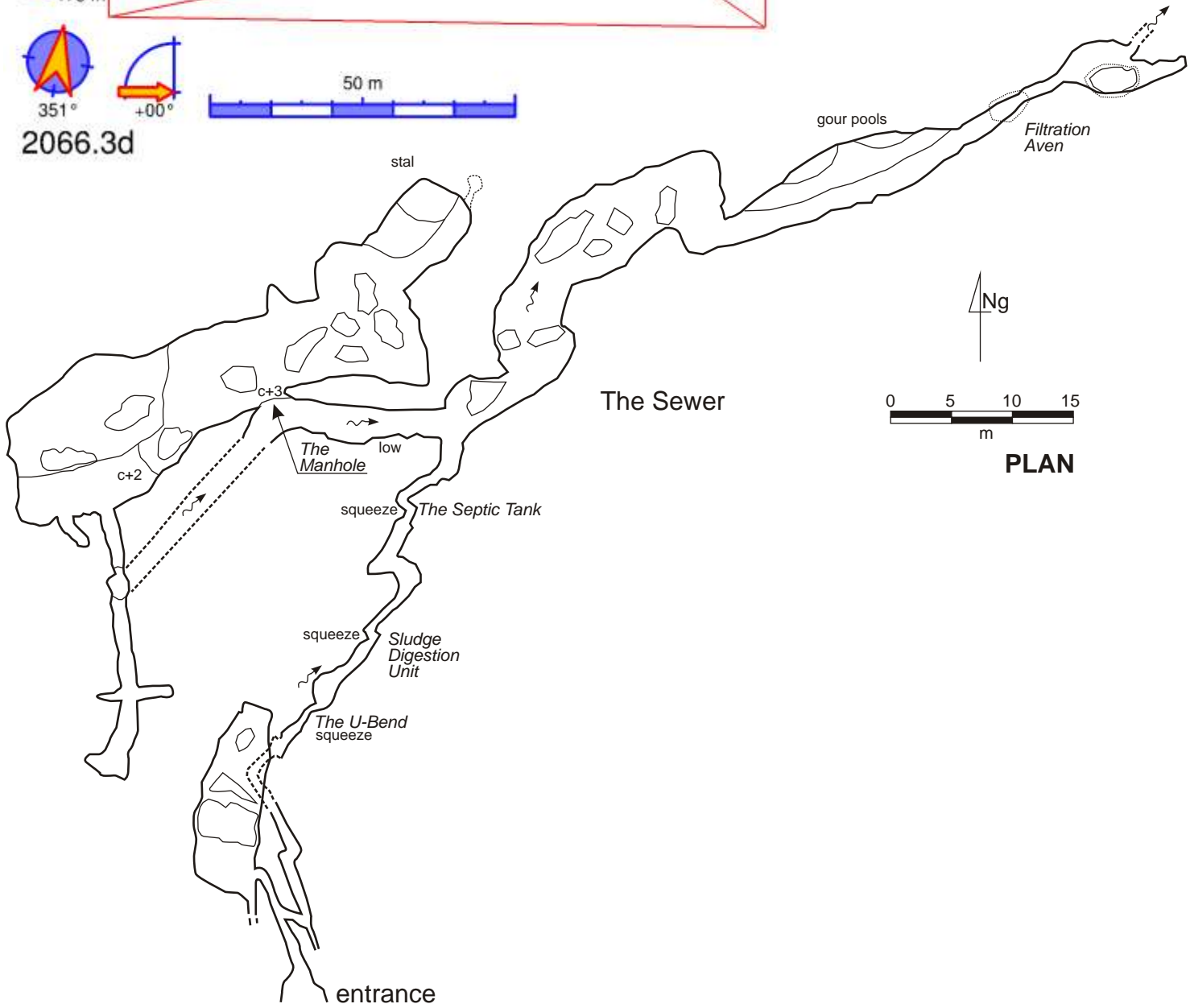
PROJECTED SECTION



entrance



2066.3d



PLAN

Site 2066: The Sewer

Cobadal 30T 448857 4798415 Altitude 196m

Length 252m Depth 21m

Surveyed 2010 to BCRA 5c

Drawn by JCa