

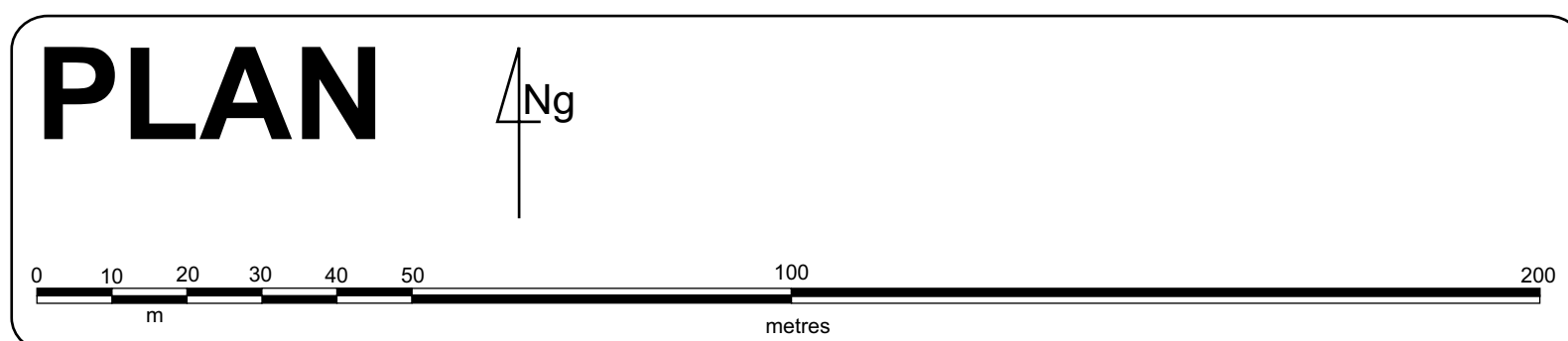
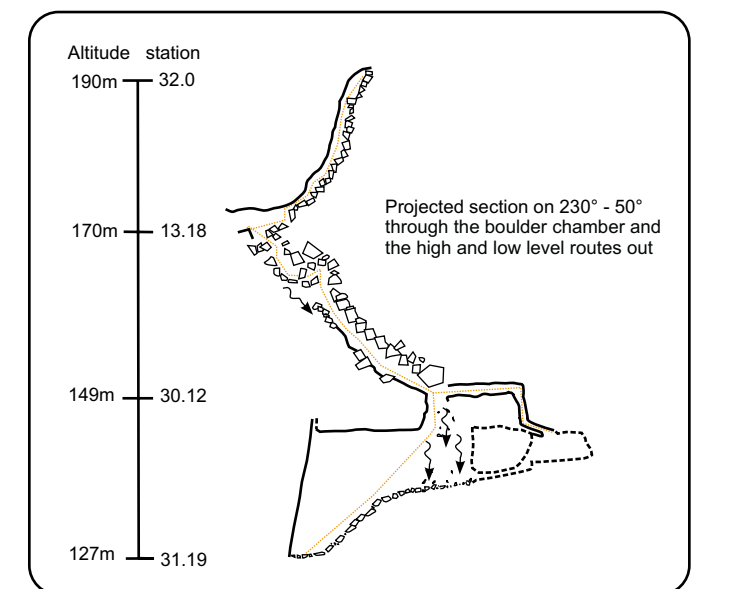
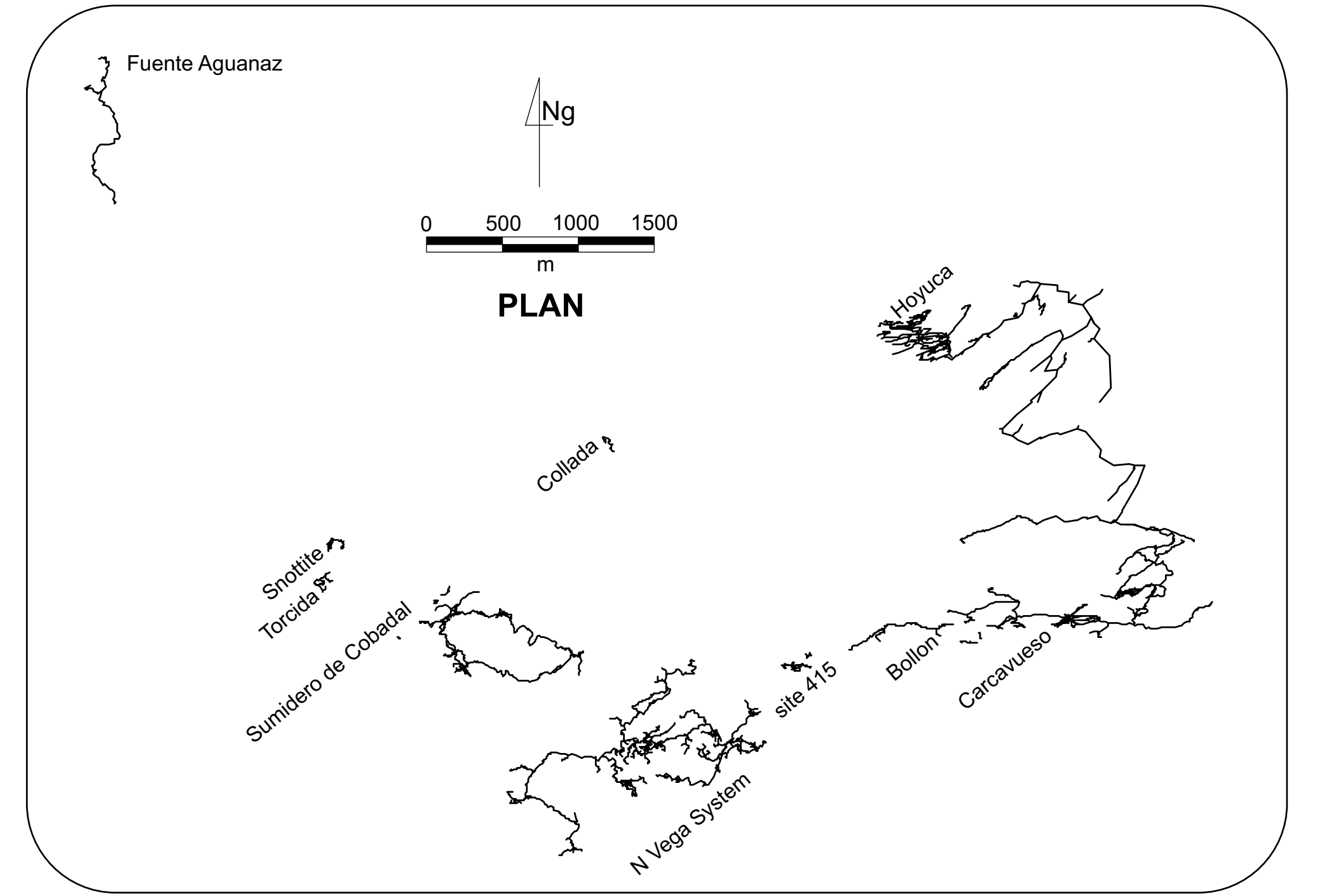
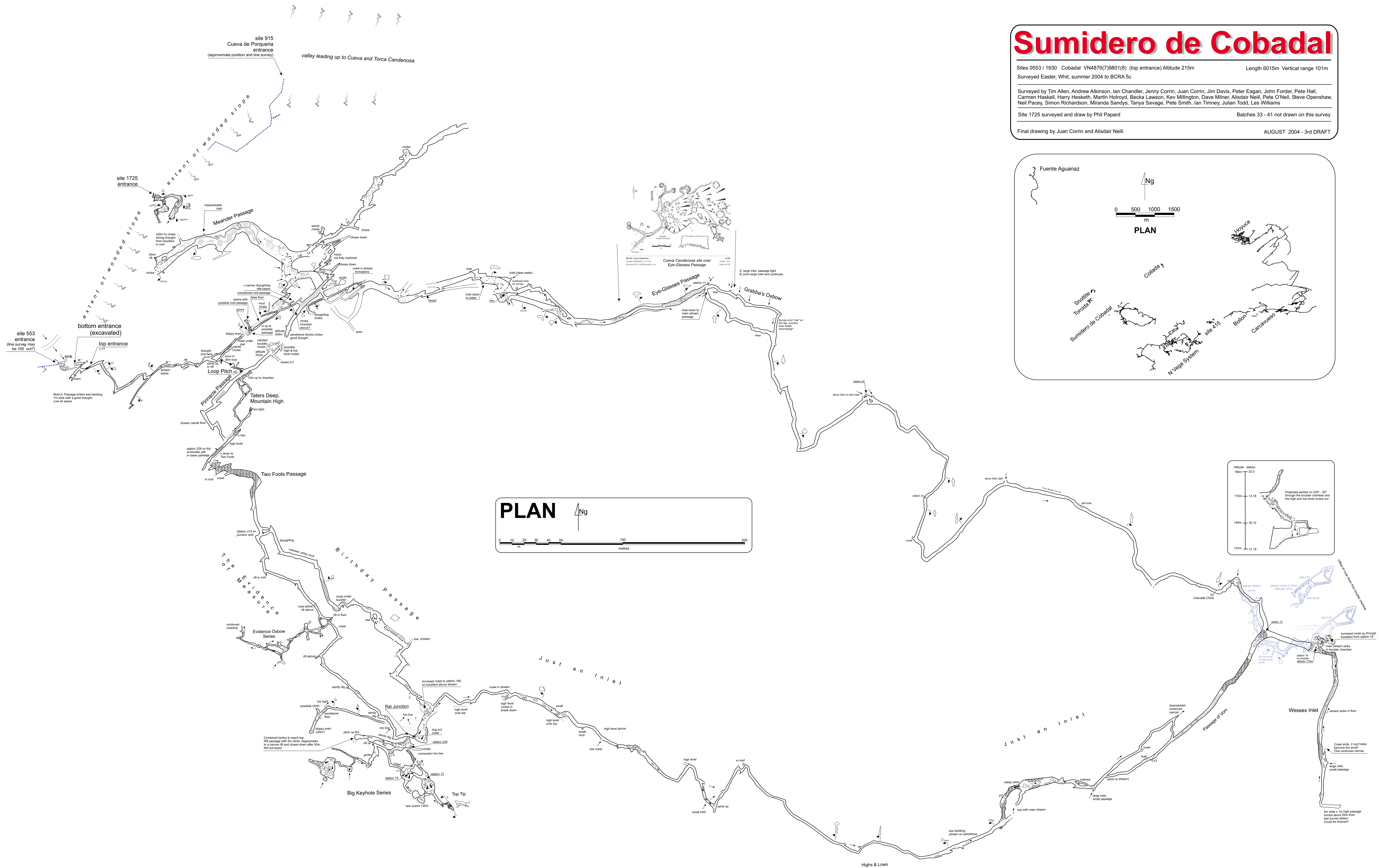
Sumidero de Cobadal

Sites 0553 / 1930 Cobadal VN4876(7)9801(8) (top entrance) Altitude 215m Length 6015m Vertical range 101m
 Surveyed Easter, Whit, summer 2004 to BCRA 5c

Surveyed by Tim Allen, Andrew Atkinson, Ian Chandler, Jenny Corrin, Juan Corrin, Jim Davis, Peter Eagan, John Forder, Pete Hall, Carmen Haskell, Harry Hesketh, Martin Holroyd, Becka Lawson, Kev Millington, Dave Milner, Ailsair Neill, Pete O'Neill, Steve Openshaw, Neil Pacey, Simon Richardson, Miranda Sandys, Tanya Savage, Pete Smith, Ian Timney, Julian Todd, Les Williams

Site 1725 surveyed and draw by Phil Papard Batches 33 - 41 not drawn on this survey

Final drawing by Juan Corrin and Ailsair Neill. AUGUST 2004 - 3rd DRAFT



Highs & Lows