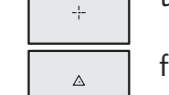
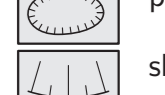




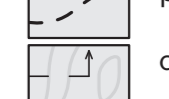



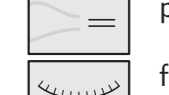








reclimb

10 m

Length: 581 m
Depth: 21 m
Surveyed by: Andrey Keshenkov (581 m) 2022

Legend

- | | | | |
|---|--------------------------|---|-------------|
|  | temporary survey station |  | pit |
|  | fixed survey station |  | slope |
|  | survey lines |  | rock border |
|  | wall |  | guano |
|  | presumed wall |  | flowstone |
|  | cross-section |  | water flow |
|  | possible continuation |  | stalactite |
|  | passage end, narrow |  | stalagmite |
|  | floor step | | |

