PLAN

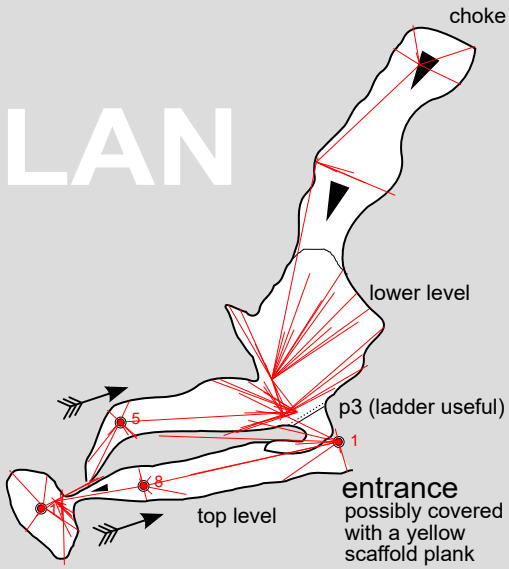

4m drop from station 9 to station 11. The 11m pitch below station 11 is covered with soil and loose rocks.
Any scaffold should start back at station 9.

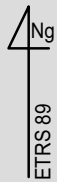



ELEVATION





facing N

site 0525: cave

Cubija 30T 0450468 4796271 (ETRS89) Altitude 230m
Length: 19m Depth: 16m (D includes undescended p11)

This cave survey is aligned to the ETRS89 grid which is 0.4 degrees to the west of True North.

Surveyed: October 2025
Survey grade: UISv1 4-3-A
Peter Eagan SAP

Drawn in Inkscape: Juan Corrin

Matienzo Caves Project 2025