Plan

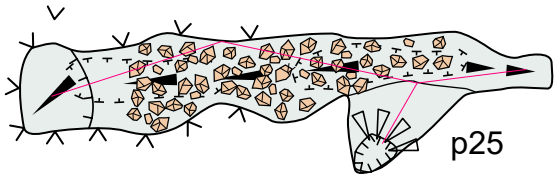

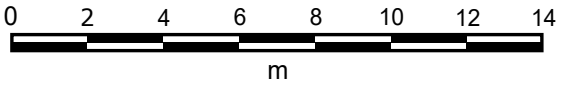



Site: 0111

Length: 41m Depth: 33m Altitude: 402m
La Secada, Cantabria, Spain 30T 452174 4798458 (ETRS89)

Surveyed: December 2025 to BCRA 5c
Diane Arthurs, Simon Cornhill
Instruments: DistoX2 & Note4 (TopoDroid)

Drawn in Inkscape: Diane Arthurs & Simon Cornhill

Matienzo Caves Project 2026

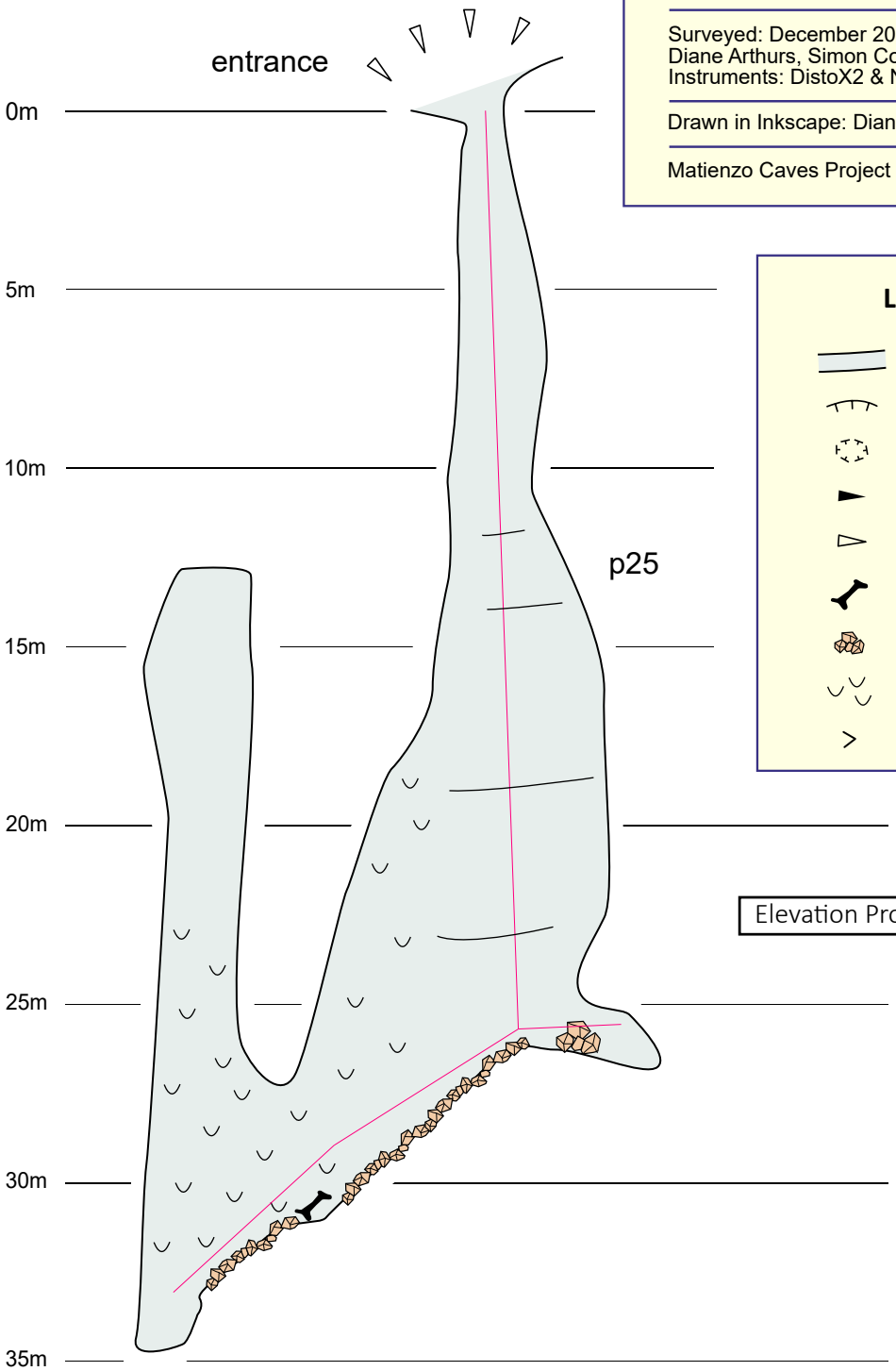

Legend

- passage walls
- pitch/step
- aven
- slope
- surface slope
- bones
- rocks
- calcite
- wall calcite

Elevation Projected On: 270°- 90°

Matienzo 2026 Caves Project