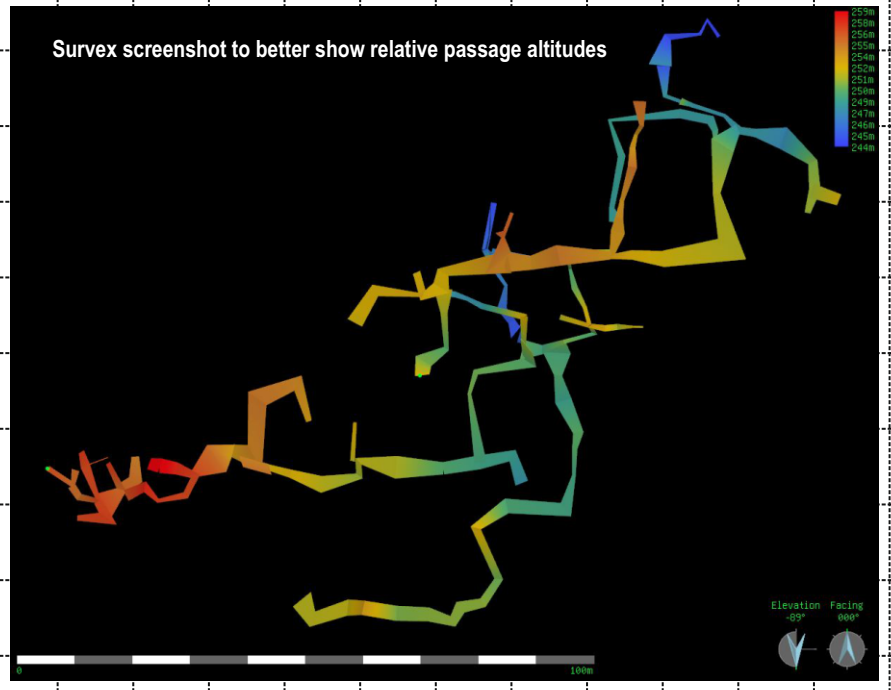

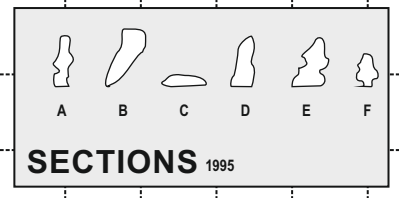

KEY

- mixed sediment: mud, clay, small stone, gravel
- passage on 1995 survey but not entered 2024
- 27 survey station, 2024
- 6 survey station, 2026

Passage detail and sections for N cave mainly from 1995, PS.

PLAN

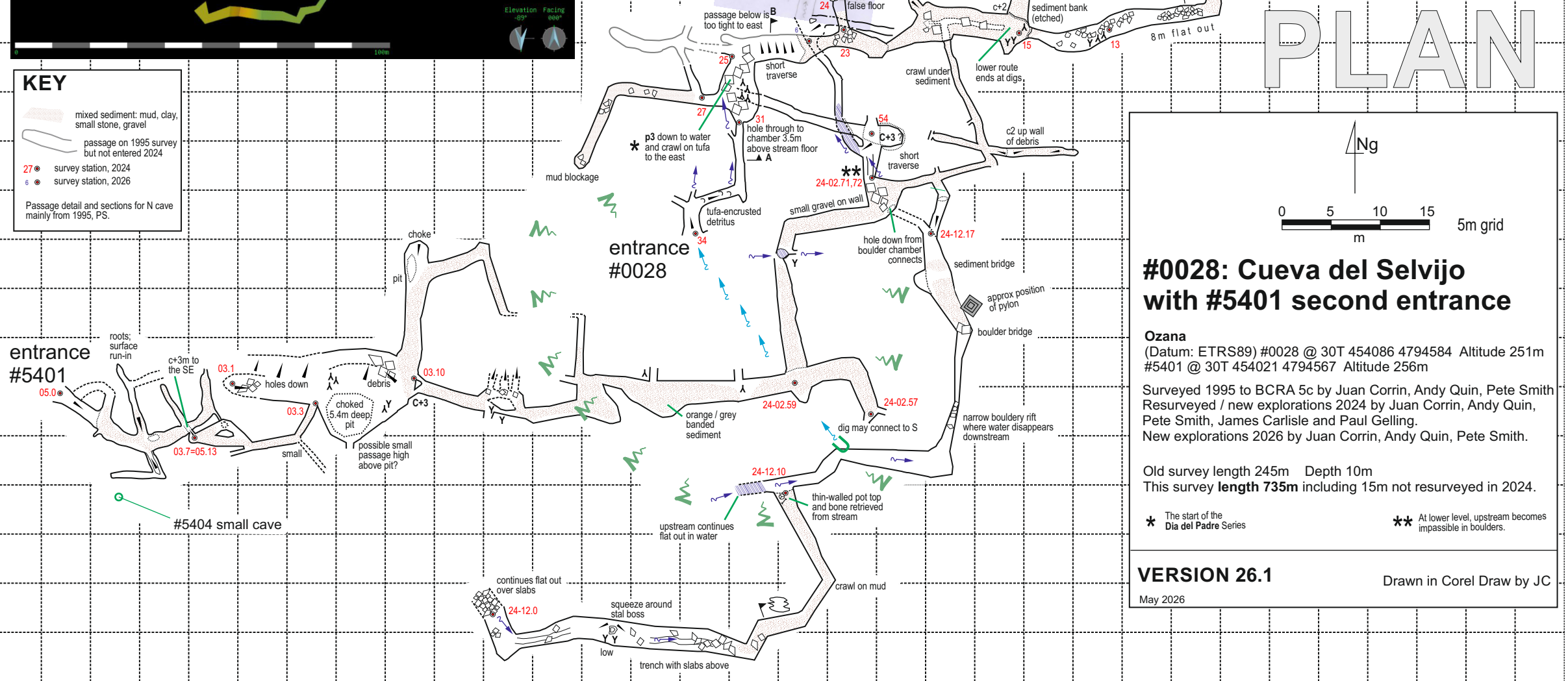

Ng

0 5 10 15 m

5m grid

#0028: Cueva del Selvijo with #5401 second entrance

Ozana

(Datum: ETRS89) #0028 @ 30T 454086 4794584 Altitude 251m
#5401 @ 30T 454021 4794567 Altitude 256m

Surveyed 1995 to BCRA 5c by Juan Corrin, Andy Quin, Pete Smith
Resurveyed / new explorations 2024 by Juan Corrin, Andy Quin, Pete Smith, James Carlisle and Paul Gelling.
New explorations 2026 by Juan Corrin, Andy Quin, Pete Smith.

Old survey length 245m Depth 10m
This survey **length 735m** including 15m not resurveyed in 2024.

* The start of the **Dia del Padre** Series

** At lower level, upstream becomes impassible in boulders.

VERSION 26.1

May 2026

Drawn in Corel Draw by JC