




KEY

 mixed sediment

 passage on 1995 survey but not entered 2024

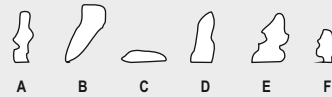
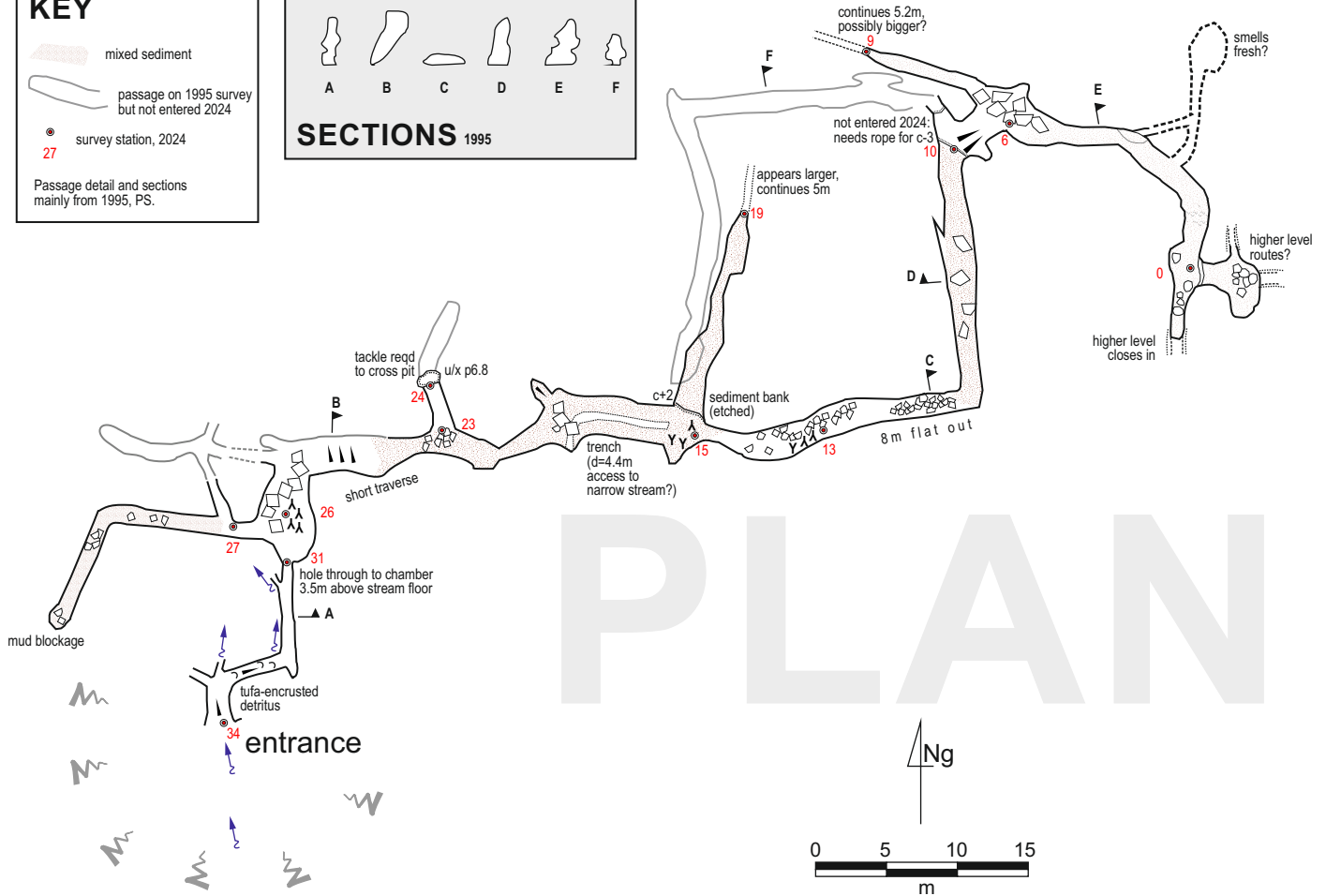
 survey station, 2024

27

Passage detail and sections mainly from 1995, PS.

SECTIONS 1995

A B C D E F

PLAN

Site 0028: Cueva del Selvijo

Ozana 30T 454069 4794583 (Datum: ETRS89) Altitude 258m

Surveyed 1995 and 2024 to BCRA 5c by Juan Corrin, Andy Quin, Pete Smith

Length 245m Depth 10m

VERSION 24.1

Drawn by JC