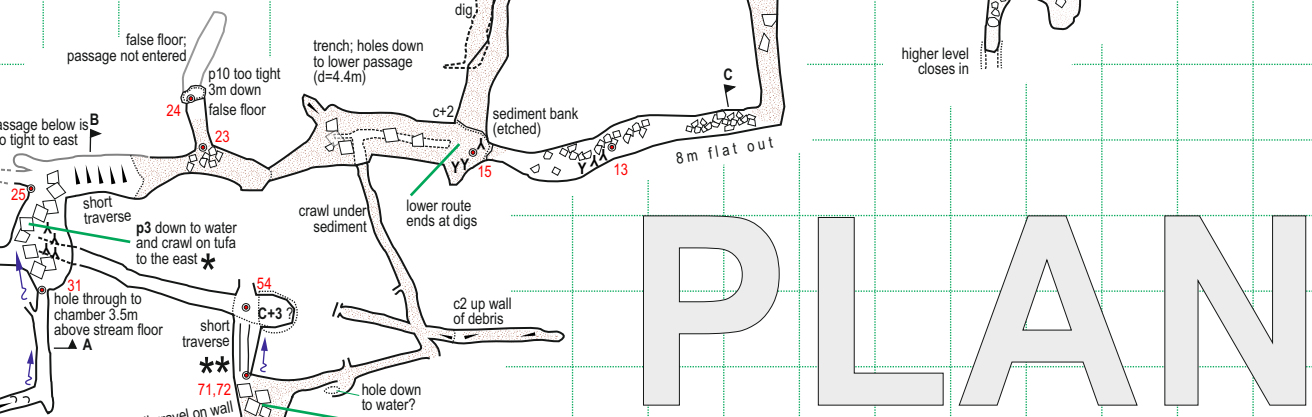
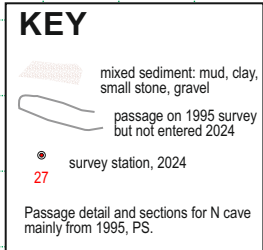
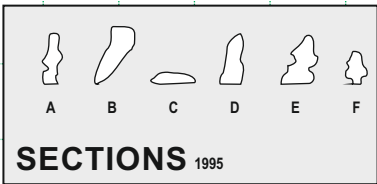
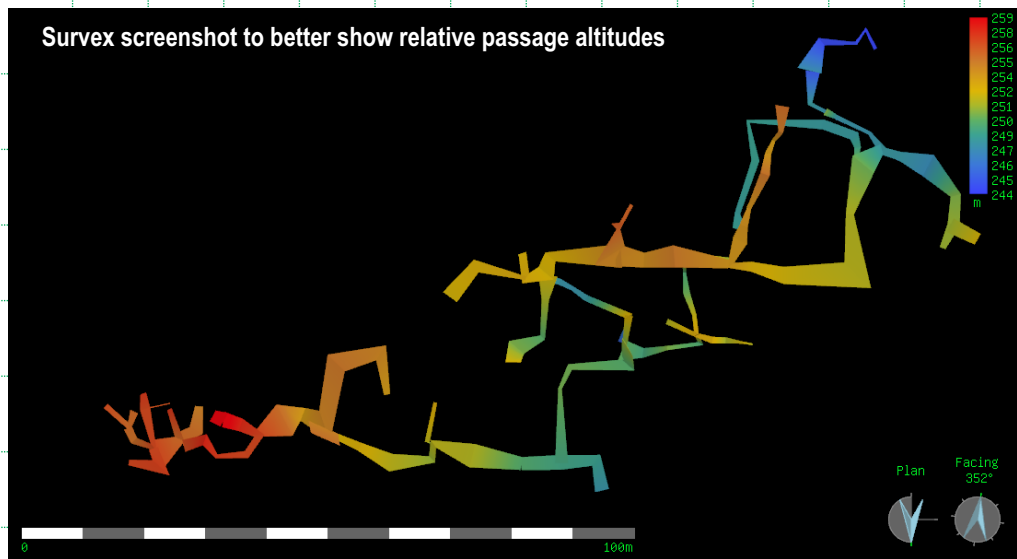
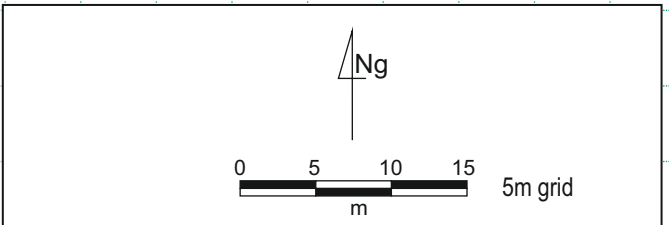
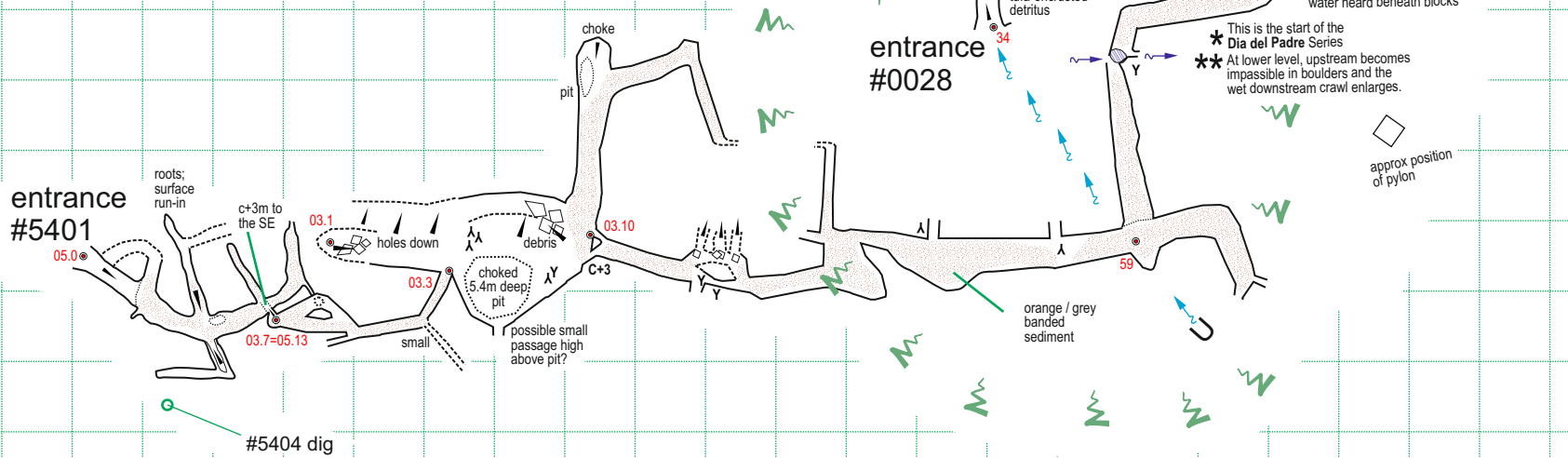


Survex screenshot to better show relative passage altitudes



# PLAN



**#0028: Cueva del Selvijo with #5401 second entrance**  
**Ozana**  
 (Datum: ETRS89) #0028 @ 30T 454086 4794584 Altitude 251m  
 #5401 @ 30T 454021 4794567 Altitude 256m

Surveyed 1995 to BCRA 5c by Juan Corrin, Andy Quin, Pete Smith  
 Resurveyed / new explorations 2024 by Juan Corrin, Andy Quin, Pete Smith, James Carlisle and Paul Gelling.  
 Old survey length 245m Depth 10m  
 This survey length 594m including 15m not resurveyed in 2024.

**VERSION 24.3** Drawn by JC