

MATIENZO CAVES PROJECT

LOGBOOK

Year: 2013

Season: autumn

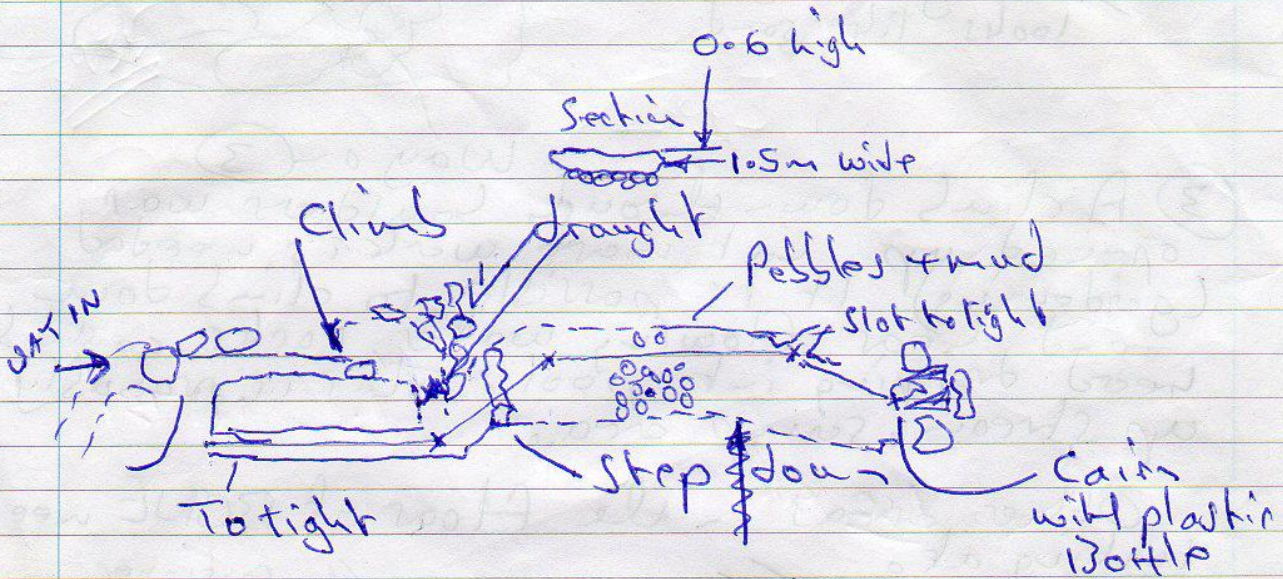
Logbook pages scanned to jpg then combined into a pdf file using <http://smallpdf.com/>

Juan Corrin, January 2015

14.10.13


Carcavueso 2nd entrance (389.5) Pushed through squeeze to choke with strongly drying & choleid passages. Both near start a ~~very~~ tiny strongly drying slot vertically down dig over - far too small.

Then into Carcavueso, looked at climb into Chamber Somewhere or Entrance - needs bar possibly to ~~open~~ remove choleid from start of climb. Then to end of entrance ~~and~~ - pushed approx. 15m towards Afternoon Goal - ~~now~~ go to definite choke.



15/10/13 Big chamber ^{somewhere} near Entrance (BSCNE) Carcavueso Ali Peter

Remove Block from climb upto BSCNE and did some gardening. We mainly followed walls checking for ways out. Found two ways both need further work but not a lot. Found survey/Radio/mole plane location marker from 4/8/99




Dig ① will open up easily Mash, chisel, crow and looks to continue bigger

Dig ② Will ~~not~~ need to access bottom of narrow passage then looks like it could continue Also looked above upstream swamp but needs a rope to climb. *MP*

16/10/13 Peter, Ali Carravoso

Return to dig ① of previous day.
 Removed large blocks and managed to
 continue along small crawl which became
 walking size, but not for long (35m total length)
 at the end.


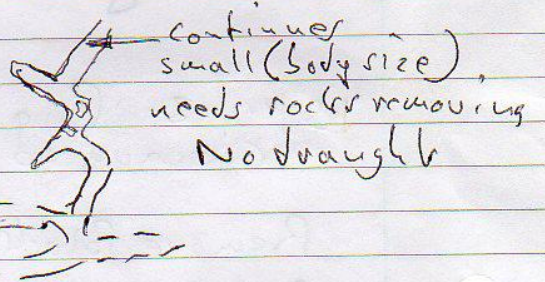


Way ③

③ A climb down through boulders was
 opened up but more work is needed
 (gardening) It is possible to climb down
 and hear flowing water, rocks could be
 heard dropping into pool. This is probably
 up stream scrub area.

Other areas in the floor of IBONE need
 looking at.

Also went to slippery rifts area:



17/10/13 Peter Ali: Algoracree.

(these may or may not be known sites)

01 047581 4794291

- in field below been covered with rocks. Unexplored. (6-56 photo PE)

133931 PE Photo

14.10.13

Photo 1665
Photo 1636
The Photo 1636
1665

02 0479322 4794075

- 10 m above track. ~~1/2 m~~ triangular shaped shift c 1/2 m across under rock scan with old split, pile of rocks over road shift approx 3 m to right. Photos - PE. Outward depth approx 20 m unexcavated. 5-56 photo PE - 135846.

14.10.13

03 047925 4794018

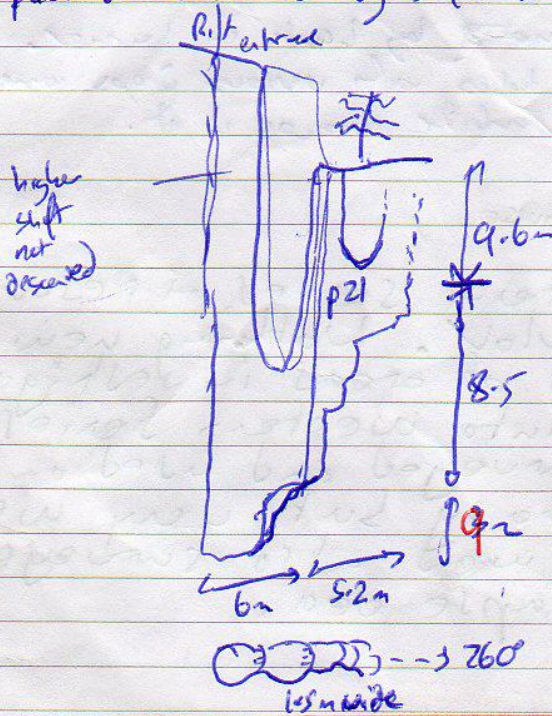
4 m dia shift c 10 m deep? Photo - PE. (4-56 photo PE) - 140924

04 0478205 4793842

1 m x 0.6 m shift behind boulder. Connects to rft about 5 m to SE

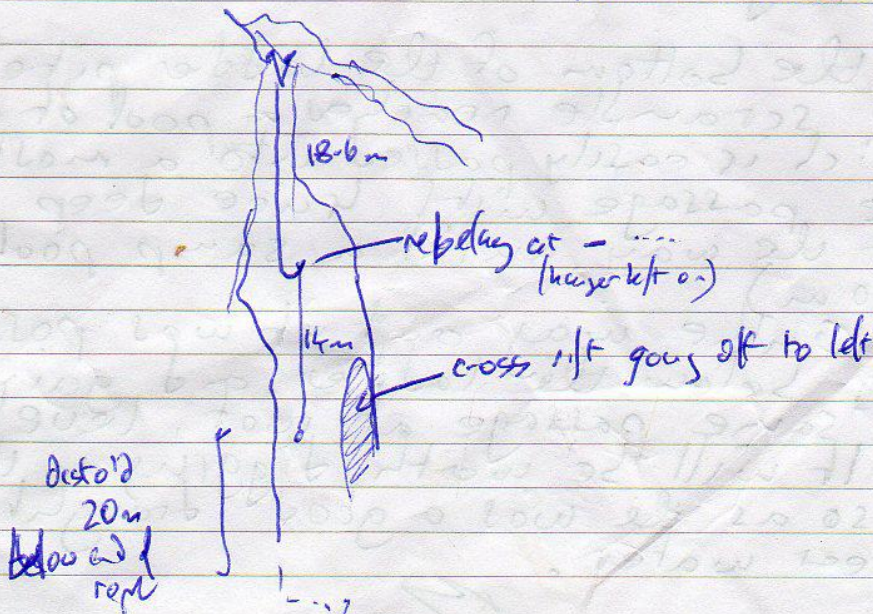
Red paint marks on tree by shift VT?? □ (?) Photo 3-56 - 154119

+ Ali's photos



Site 3397 - do eps or traces of red paint - Catalans. Video + photos on Ali's camera.

Photo PE 1-56. - 162355



could be
1169
but too low
1169
1169

Prob. Not

05 0448121 4793902

? Sudden rift - dip photos x2. p vlx.

NOV

06 0447936 4794122

large Stopping entrance to welded blocks may carry on beyond (no light)
↑ A-shaped.

18-10-03 PE AN - Bspede, [1800]

looked at Fridge Door cave - open hole covered by Fridge Door, strong draught (on very windy day) dist'd ca 5m patch, unsecured.
(May have no number but on Bspede surface survey)

went to climb in Bspede noted by Lark in summer.
Saw 36 m of plastic tubes with various drops connecting back to main cave. @ carbonate waves in it.

19/10/03 PE AN Santi P - Capewase.

Trip to the western series + resurvey up to ~~after~~ Oulov. Nothing new was found but lots of areas investigated.

The route into Western Series avoiding ladders was surveyed and used on the return. Very easy but very wet. Down stream was also surveyed to Boulder collapse area.

20/10/03 Ali, Peter, Santi, Phil
Fridge door cave.

At the bottom of the ladder pitel a soft scramble reached a pool of water which is easily passed into a mostly walking size passage with knee deep mud most of the way until a sump pool is reached (130m)

On the way out it was possible to dig below the ladder and gain access to the same passage at roof level.

It will be worth digging in the floor also as there was a good draught plus clear water.

M

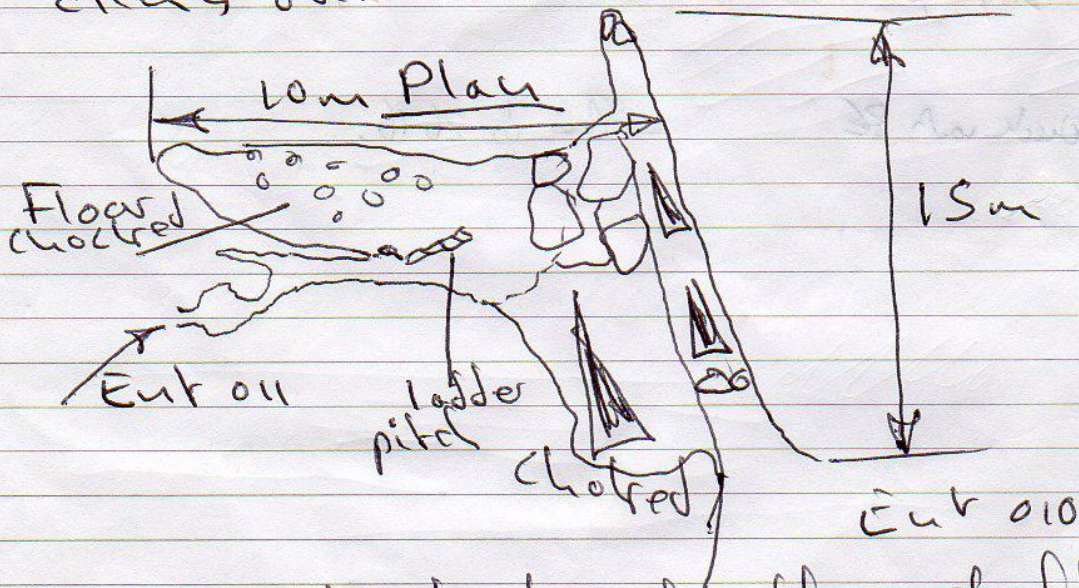
20/10/13 continued
Ali, Peter, Sanki, Phil
After fridge door cave we ~~went~~
went to Alisar and descended 3397
there was no way on at the bottom.
see Sketch. 17/10/13

On the way back to the van two
other entrances were found 010 + 011 on
Peter's GPS 010 was sloping needing
a ladder to a draughting dig (needs snapper)
with a vocal connection to (011)

010 0447901 4794147 ← Photo PE 2/62 + more
011 0447933 4794129 ~~PE~~ 141637

21/10/13 Ali, Peter, Phil, Sanki

Returned to 010 + 011 and copped into
ladder pit down into (011) it was possible
to get through boulder to (010) and
climb out



We checked out other sluffs
in the area all of which we think
were known.

2676
*is this
2676?*

012 Sluff v. descended 0447924 4794043
top ca 3x4 m
? ca 20 m deep
(May be known.?)

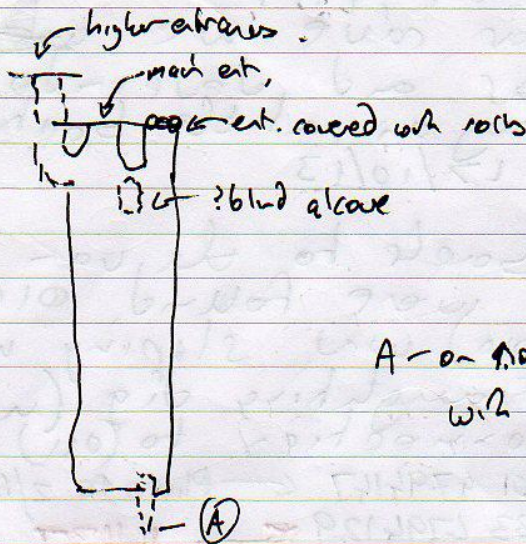
PE Photo 1/62. ~~161~~ 161-731

Shot 02 descended. Has 3 entrances

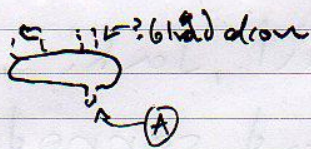
154203

154725

154743



A - on north (approx) side at foot, dig cholel with rocks ~~to~~ diggable draughting in.



Shot 02 rigged from trees,


Also shot up hillside from this - 161731

check with PE

- this is 2676.

Perhaps 2676 or 2677

ALIAS SHAFT - 3397. 21.10.13



From the reblay to the bottom

Can't see the bottom from the reblay with Petrol Quo.

Having descended 7 or 8 m. from reblay can distinguish it.

Shaft has an oval section. At one side from the reblay starts a crack which goes down getting bigger to the bottom.

In the other side a little window is opened about 40 m below the reblay, but has not contribution. A little crack starts close to the window and continues to the bottom.

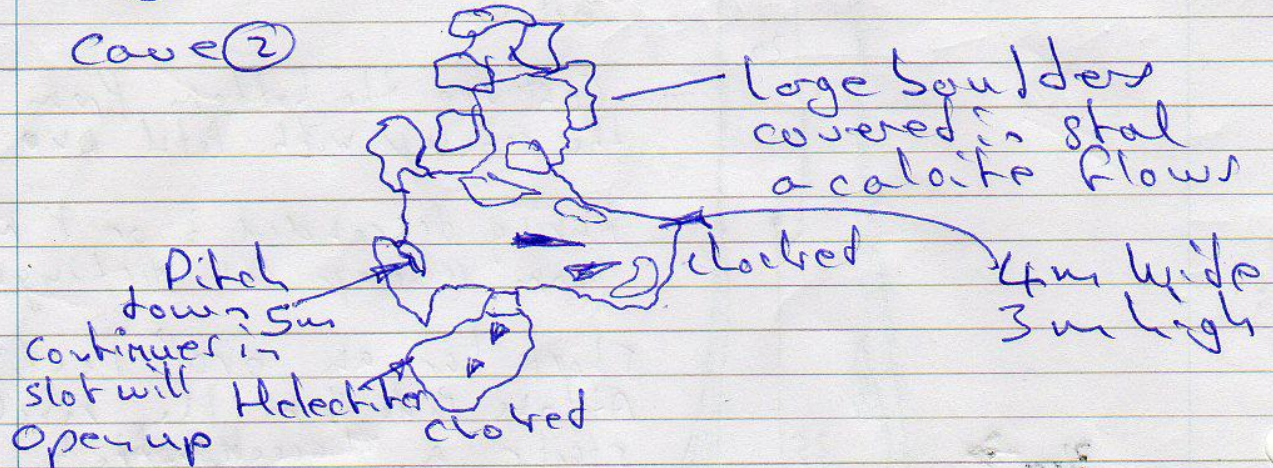
There's not contribution at the bottom. No draught.

- SANTI

Ⓢ

22/10/13 Peter, Ali, Sarah, Phil

North Vaga above Laetitia track
cave ① about 4m deep glo bed with
large rocks in bottom no draught.



A short climb down (ladder helps) enters a chamber well decorated 4m wide. Two ways (small) into southeast can be followed but no draught. Lots of animal bones (small animals) sleep

A pitch was opened out (5m deep) which will continue with more work eg snappers or capping.

See phil's notes for locations.

2665

Spent some time trying to remove rock slab blocks the drop. Found it is very large (deep) & needs "caps" to remove. Was able to see down drop. Will need some work to widen the top of the shaft, but bottom (6.5m) looks like the bottom of a well with a flat floor ~~at~~ about 1m wide - well worth a dig at Easter. Could not tell if there was a draught due to high wind of 100 km/hr + !

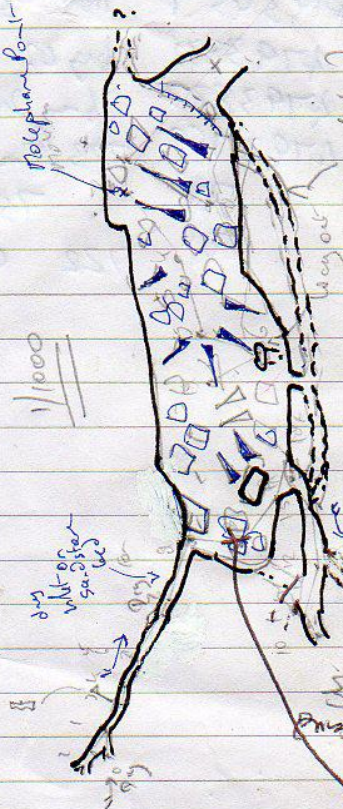
0081-13.0021-13-18.5
-21.7

9

13-18-0
13-2-29

Cenozoic
Big Chamber formation near Mt. Everest

1/1000
Molepam Point 4/8/99




0081-13-28 a to e: 15
5.52 044 -14.2

entrance to Rudy Pass
-add # 2.5m ~ -45?

281-81-1800, 81-1800
FIS

3391
2393-3937

3391	448187	4793957	7162	kn old s? to? day
3396	448263	4793833	by 6?	
3396	448275	4793827	6m drop,	follow? no drop to ?? v/k
3395	448040	4793799	723	(5m bed 3391) 2m deep aft
3394	" 35	799	"	7.5m deep s? v/k "12" in rd
3393	" 57	804	722	9m aft with bleach back up



MATIENZO CAVES PROJECT