

site 4669: Torca del Dron

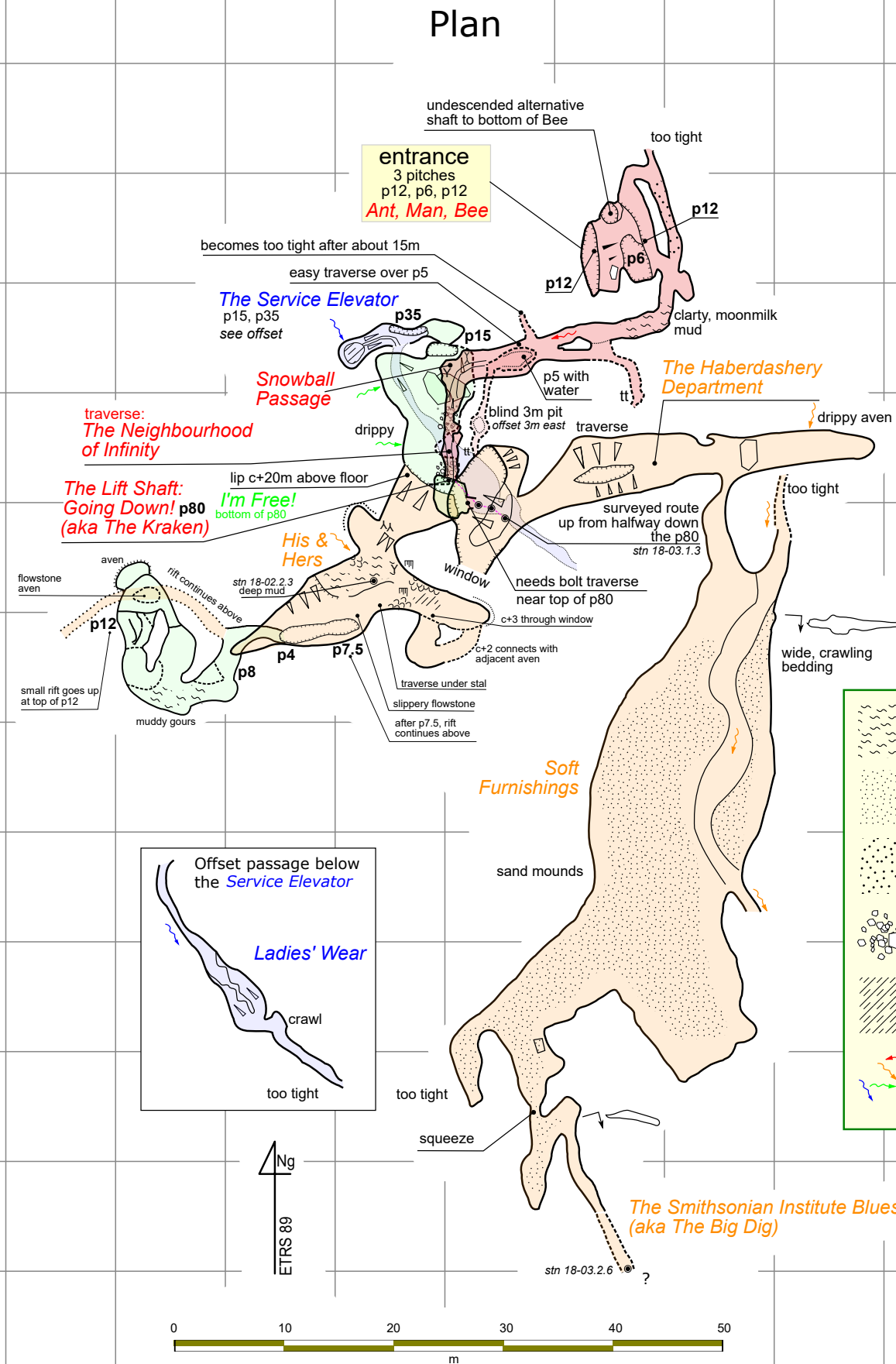
South Vega 30T 0.452.097 4.794.840 (ETRS89) Altitude: 452m
 Length: 593m Depth: 167m

This cave survey is aligned to the ETRS89 grid which is 0.4 degrees to the west of True North.

Surveyed: April 2018 - 2023
 Survey grade: UISv1 4-3-A
 Batch 18-01 **James Carlisle**, Bill Nix, Phil Gillespie. LM,C&C
 Batch 18-02 **Diane Arthurs**, James Carlisle, Simon Cornhill, Alex Ritchie. DistoX.
 Batch 18-03 **Diane Arthurs**, James Carlisle, Simon Cornhill, Alex Ritchie. DistoX
 Batch 23-01 **Andrew Northall**, Gracie Sharp. DistoX

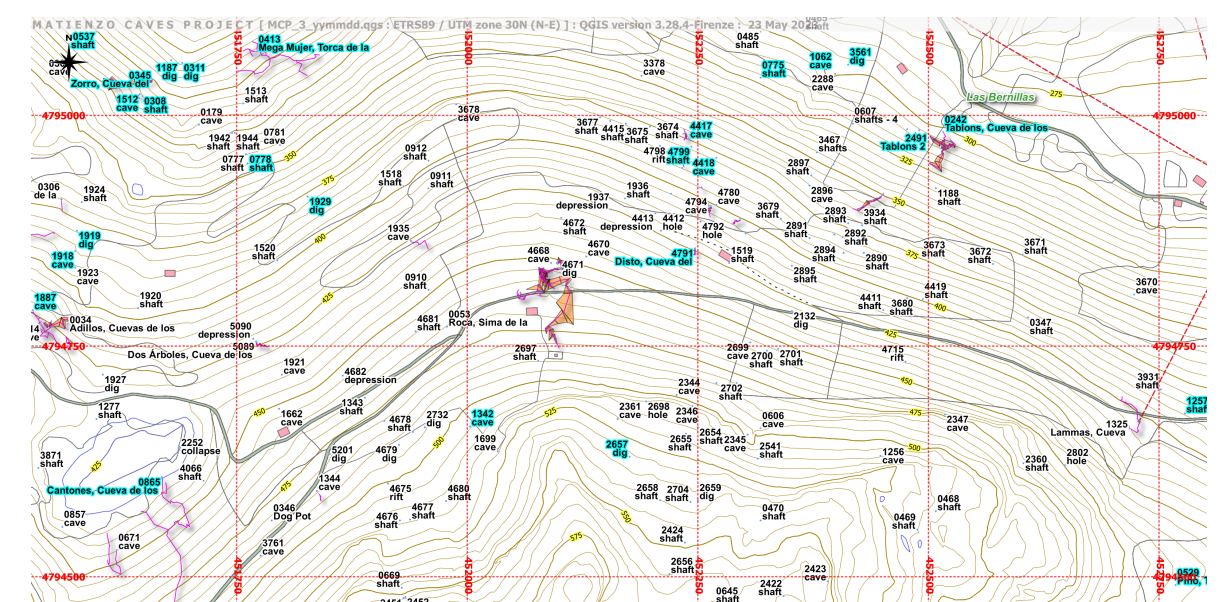
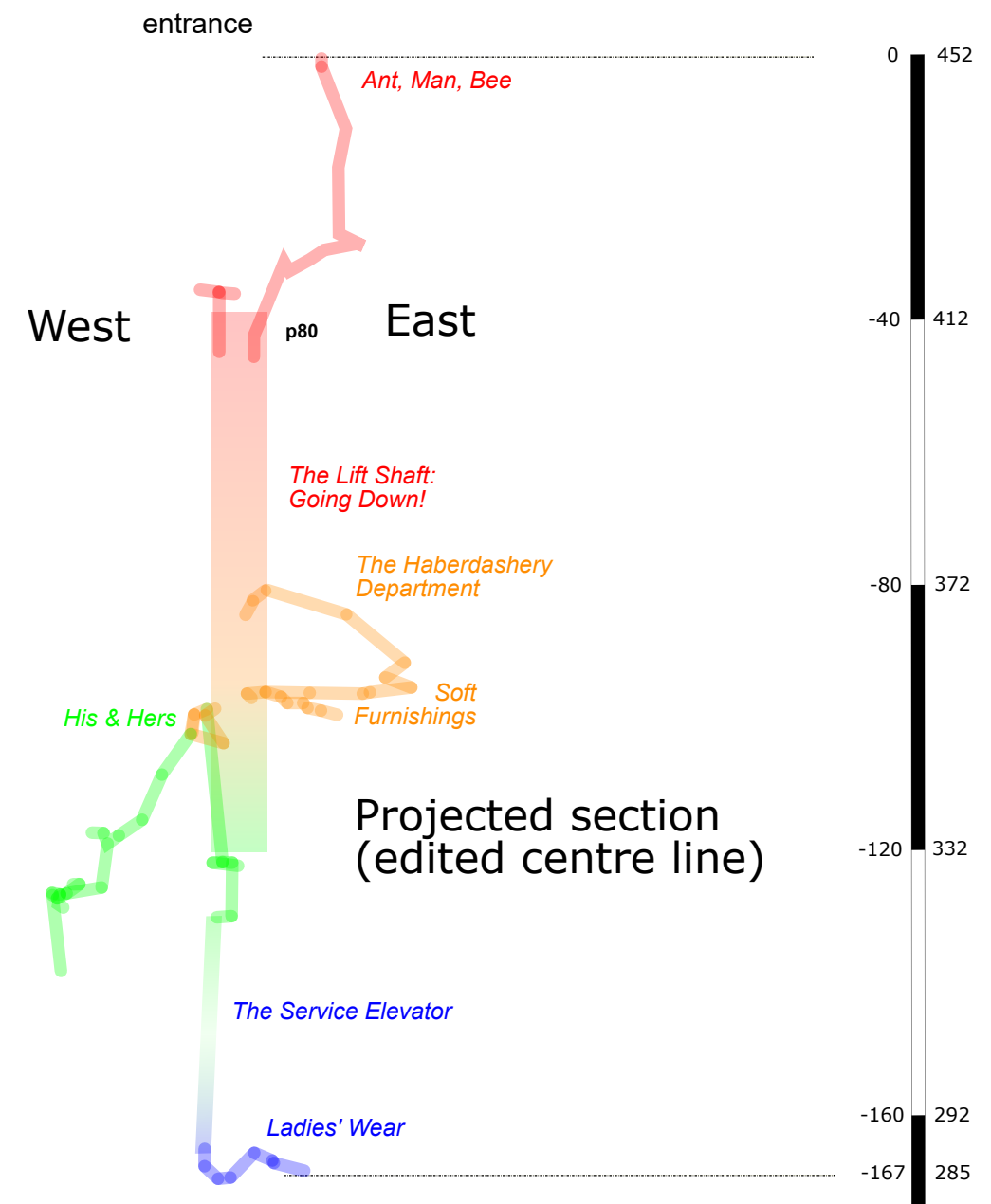
Version 23.01 May 2023 Drawn in Inkscape: Juan Corrin
 Note that a horizontal passage off the head of the main pitch has been explored but not surveyed. See logbook 22/4/19; 14/8/21 and sketches linked from the description. Also batch 19-01 near head of p80 is not shown for clarity.

Matienzo Caves Project 2018 - now



	mud		pit
	sand		slope down left to right
	gravel		flowstone
	rocks / boulders		straws
	pool		stalactites
	water flow at various levels		stalagmites

Key



Centre line on area map (with TV Mast Cave and Tablons)