
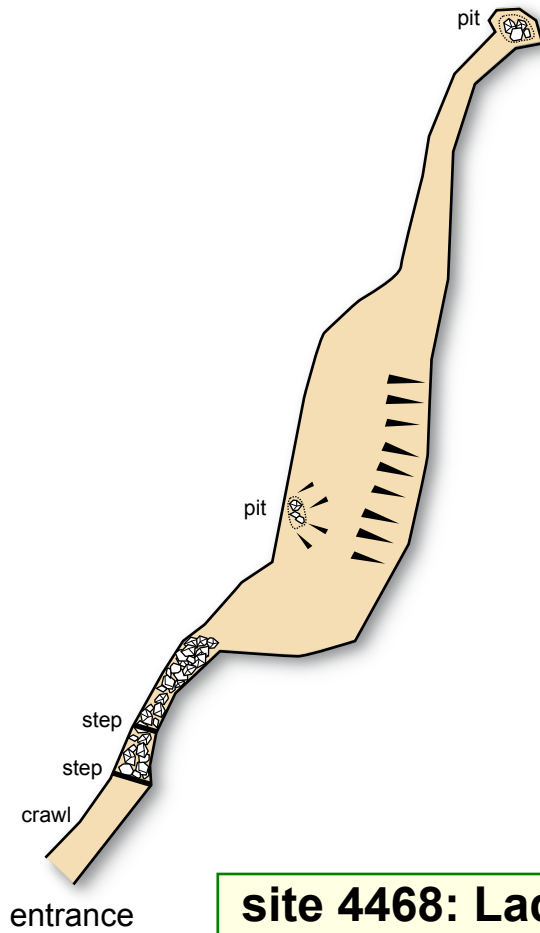
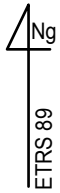


PLAN



site 4468: Lady's Cave

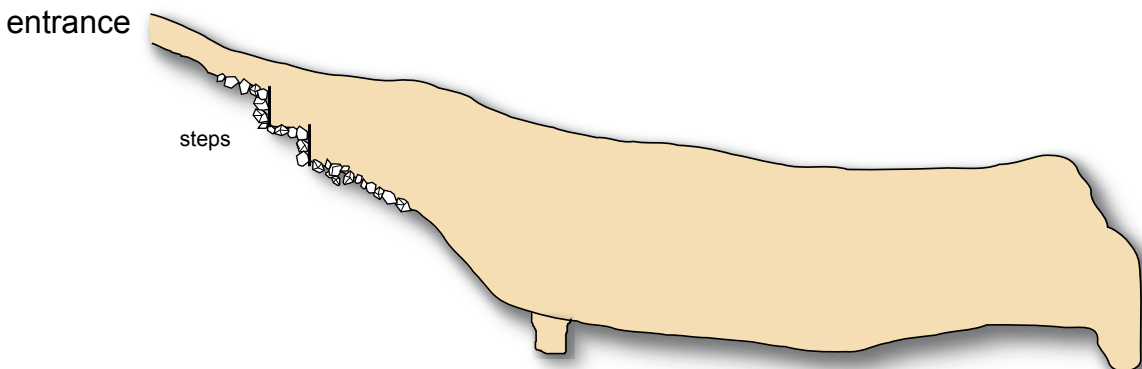
Riolastras ETRS89: 30T 455544 4803444 Altitude: 107m
Length: 36m Depth: 10m

This cave survey is aligned to the ETRS89 grid which is 0.4 degrees to the west of True North.

Surveyed: August 2016
Survey grade: UISv1 4-3-B
John Clarke & Harry Long

Drawn in Inkscape: Juan Corrin

Matienzo Caves Project 2016



PROJECTED SECTION 210° - 30°