

KEY

- surface slope
- scar
- water flow direction
- draught direction
- mud
- sand
- underground slope
- boulders
- section
- higher floor
- significant water
- drop
- aven
- height
- c+ c- climb up / down
- calcite flow
- survey station (marked)

VIDEO

Injanas 2
v1

PHOTOGRAPHS

Injanas 1

3 4 5 6 7

Injanas 2

8 9 10 11

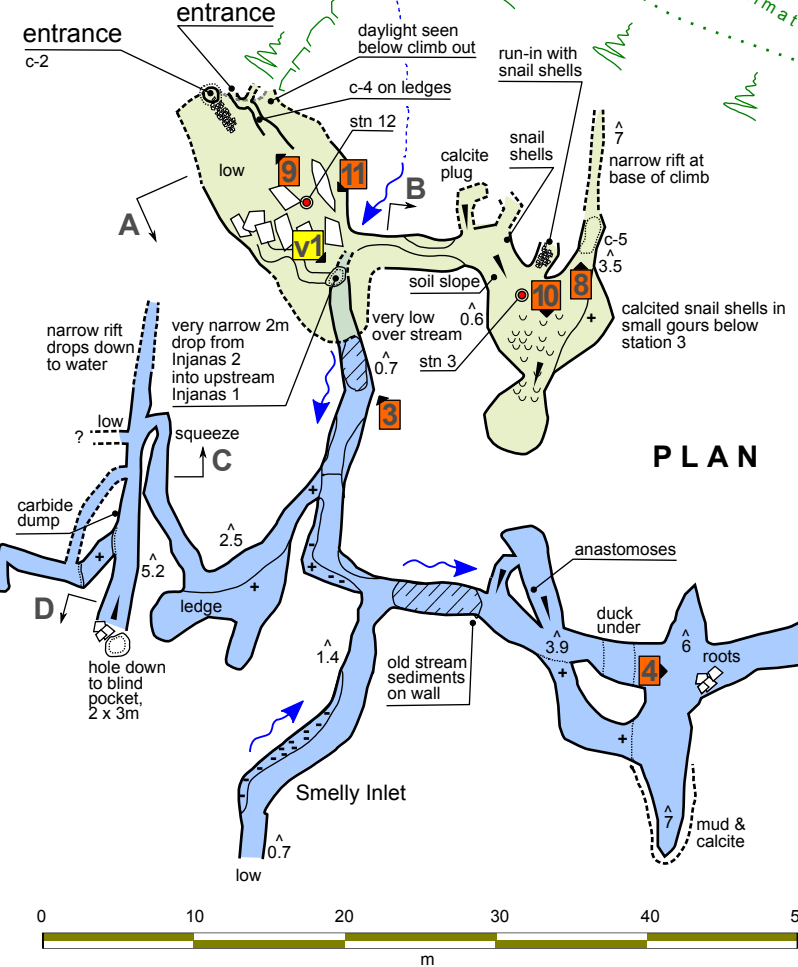
entrances

1 2

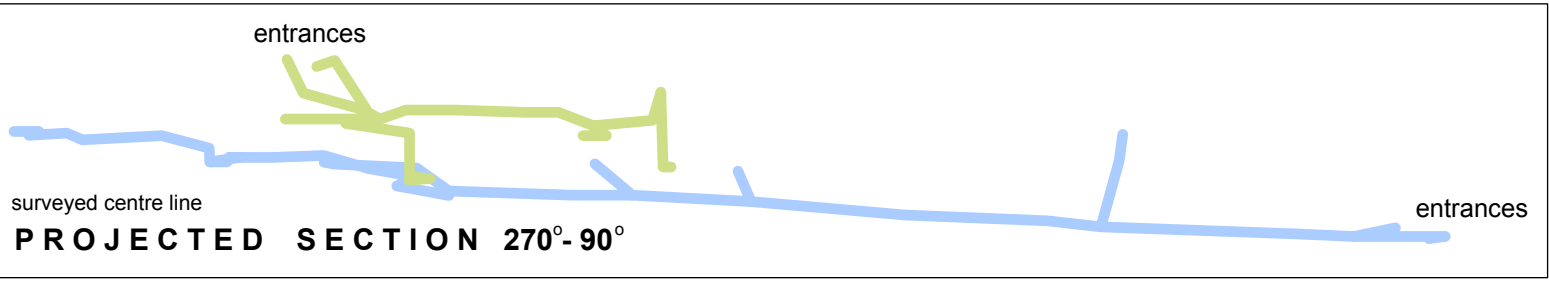
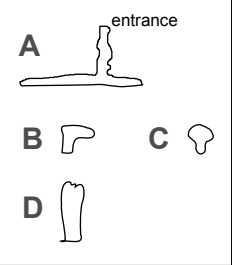
PHOTO CREDITS
Juan Corrin 1 - 5, 8 - 10
John Southworth 6, 11
with Dave Milner and Peter Smith.

NOTE
Each QR code in the svg version of the survey will link to the media when clicked.

Cueva de las Injanas 2



SECTIONS



**sites 4001 & 4444:
Cuevas de las Injanas 1 & 2**

Hoznayo, Cantabria
Site 4401 @ 30T 0442602 4804798 (ETRS89) Altitude 40m
Total surveyed length: 304m Depth: 12m
Surveyed: April 2016 by Juan Corrin, Peter Smith,
Dave Milner and John Southworth Survey grade: UISv1 4-3-A
Drawn in Inkscape: Juan Corrin Matienzo Caves Project 2016

Cave description with links to more photographs and videos.

Latest pdf version of this survey

Matienzo Caves Project web site.