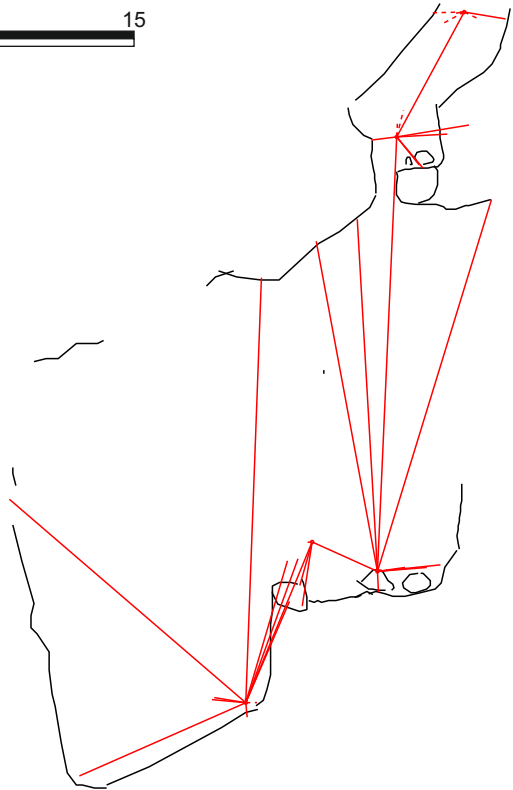
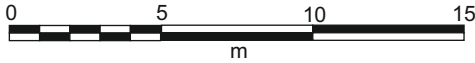
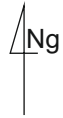


PLAN



*Drawings above are straight from the Pocket Topo software.
The plan is to scale; the extended elevation may be.*

Site 3342

Mullir 30T 455325 4795678 Altitude 725m

Surveyed 2010 using DistoX and Pocket Topo

Length 33m Depth 26m

Drawn by Dave Harley (SUSS)