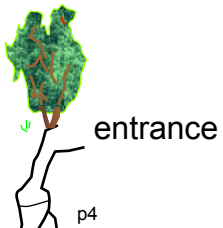
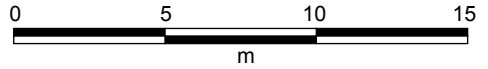
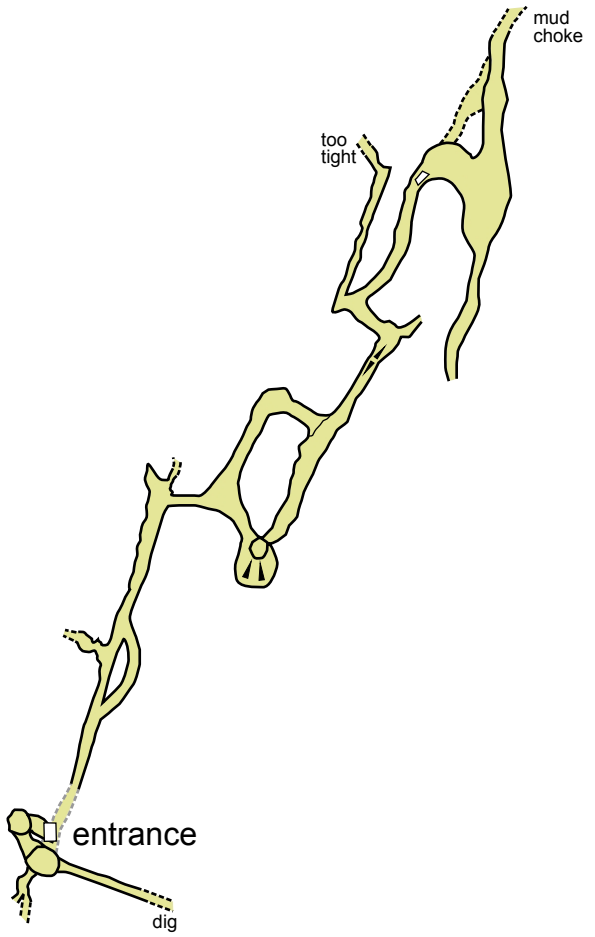
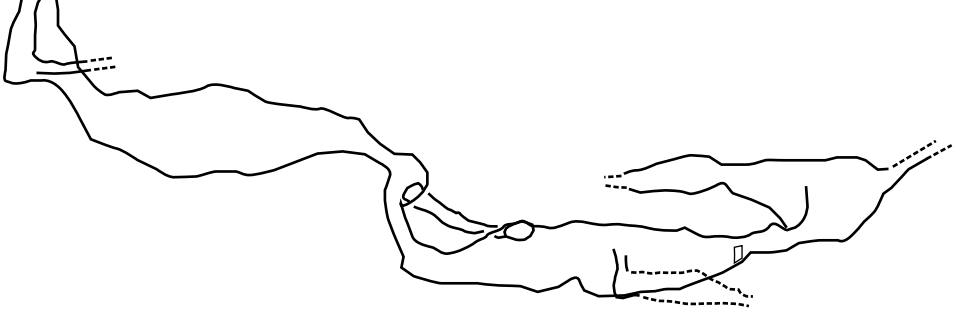


↑ Ng  
**PLAN**



**PROJECTED SECTION  
on 230° - 50°**



**Site 3175: Patterdale Pot**

Hornedo 30T 448567 4801069 Altitude 114m

Surveyed 2009 to BCRA 5c

Length 72m Depth 13m

Drawn by DRy