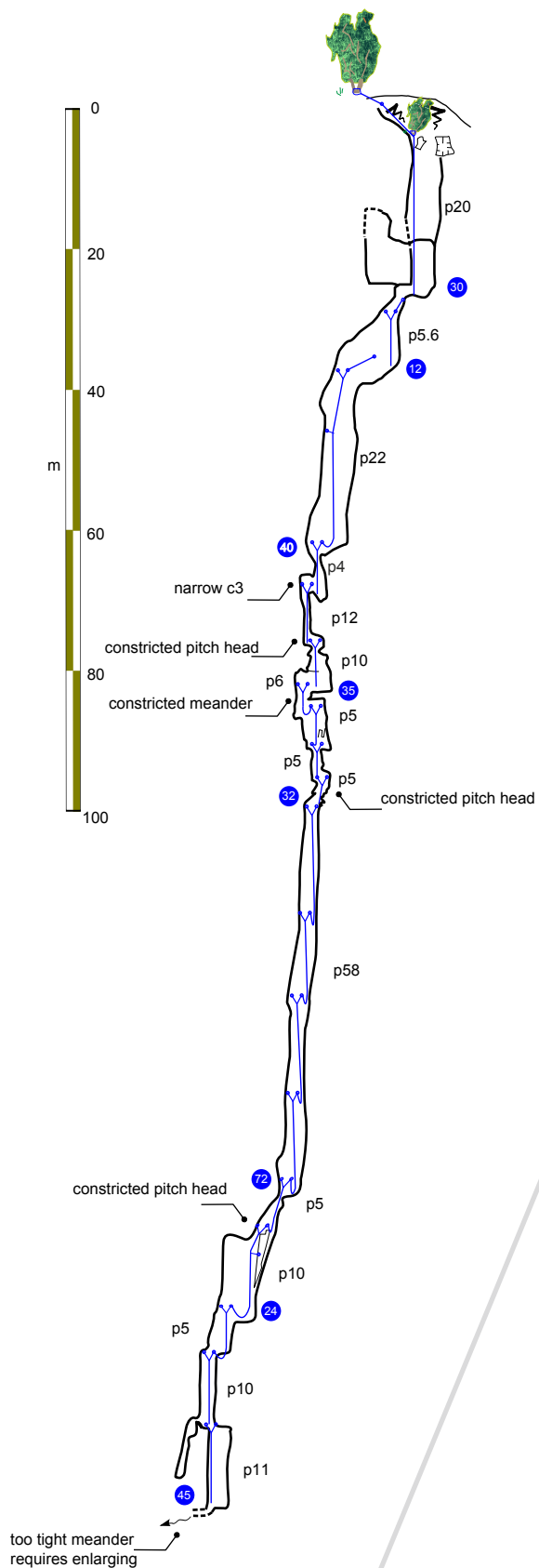


Elevation projected on 0° - 180°
2cm = 20m 1:1000



Site 2964: Not Too Bad Pot

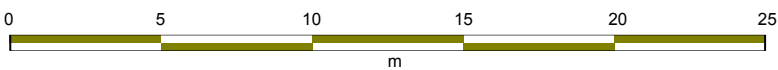
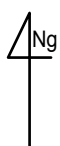
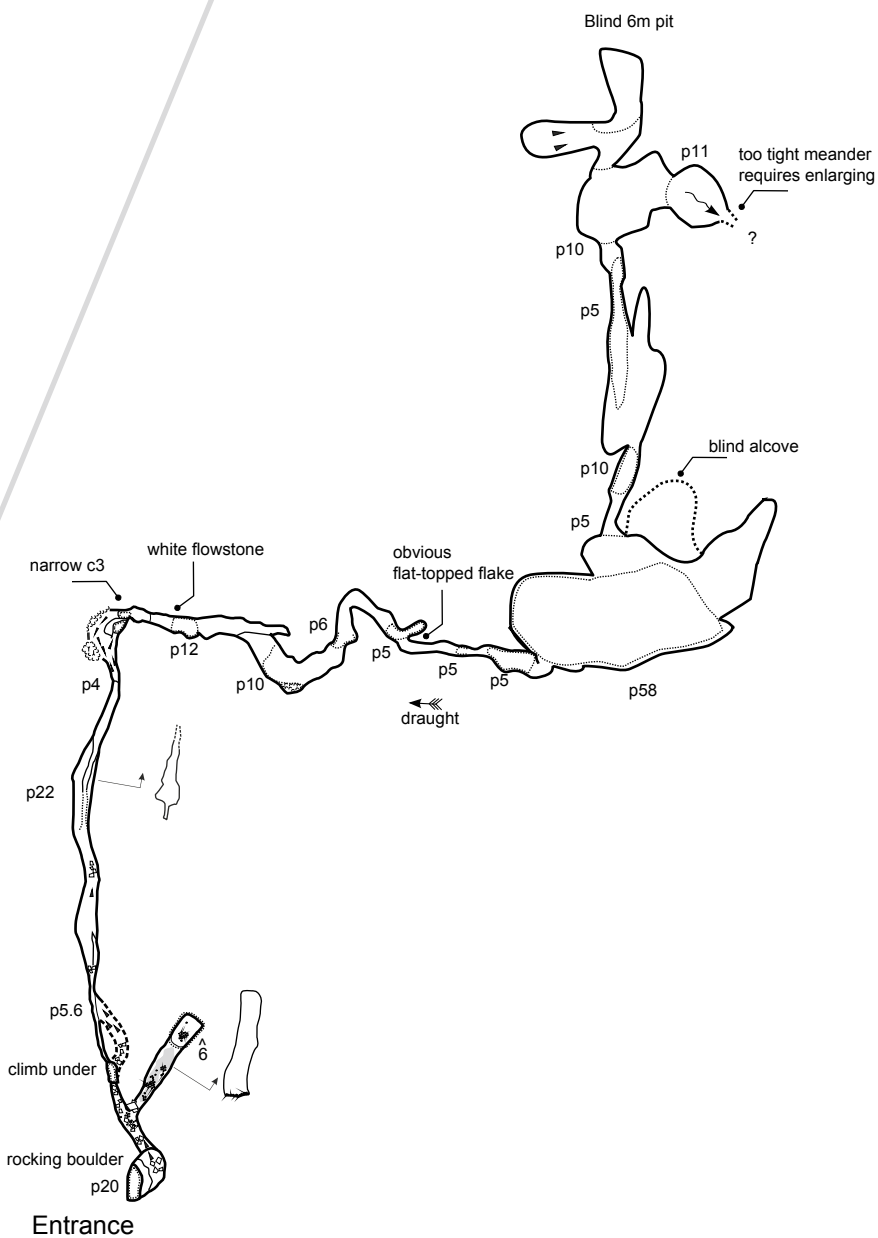
Ozana, Cantabria, Spain 30T 455263 4794458
(ETRS89) Altitude 495m

Length: 241m Depth: 195m

Surveyed: August 2008 -Terry Whitaker, Martin Barnicott, Lloyd Cawthorne
Surveyed: April 2015 - Pete Talling, Fleur Loveridge - DistoX2 & notebook
Surveyed: April 2015 - Diane Arthurs, Simon Cornhill - DistoX2 & PDA

Drawn in Inkscape: Diane Arthurs & Simon Cornhill

Matienzo Caves 2015



Plan 2cm = 5m 1:250