

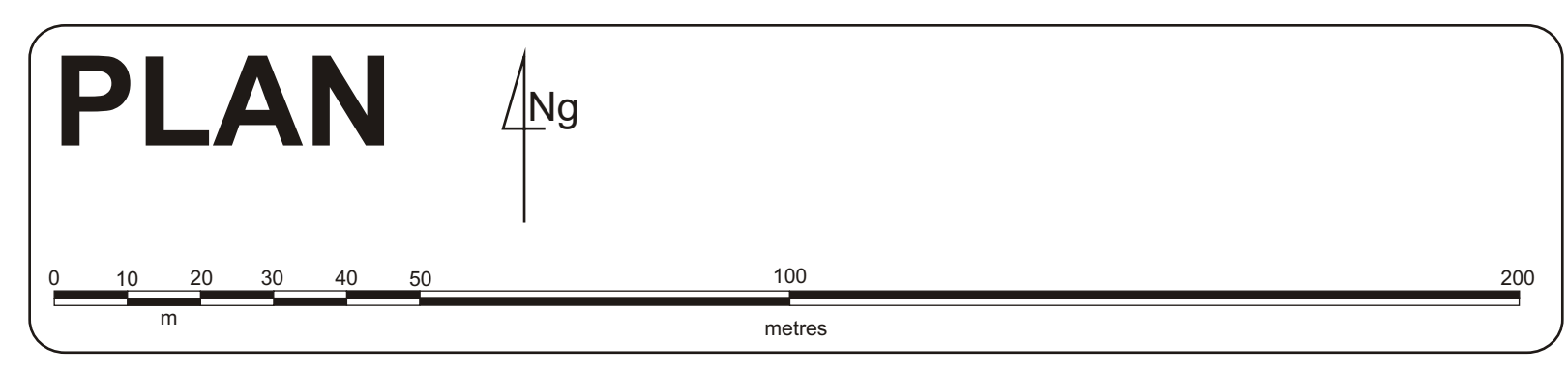
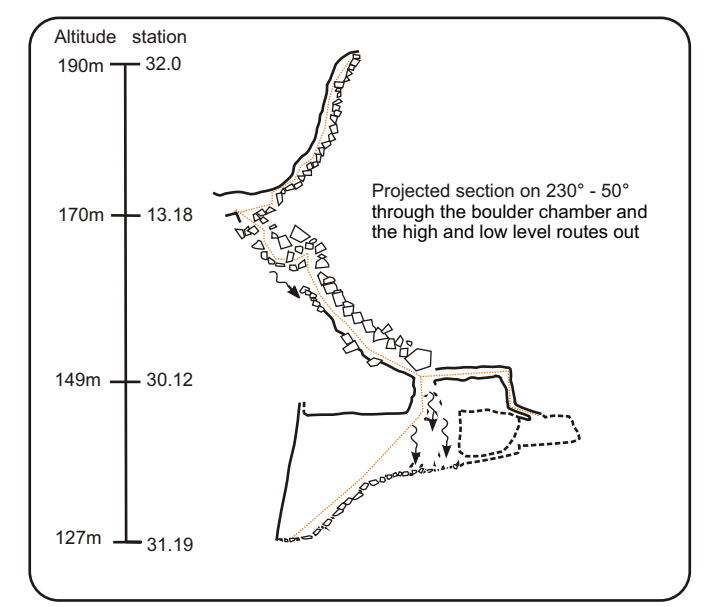
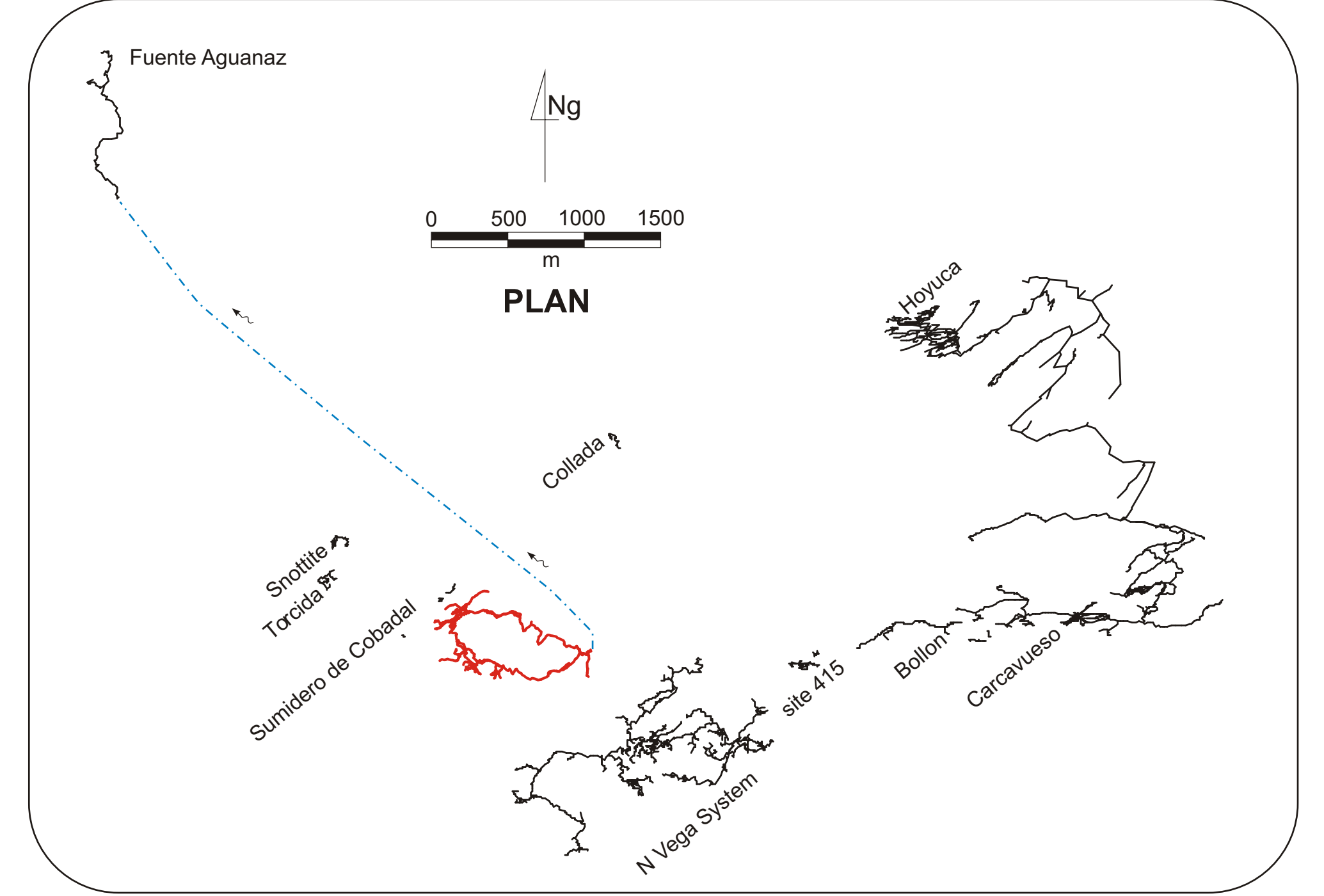
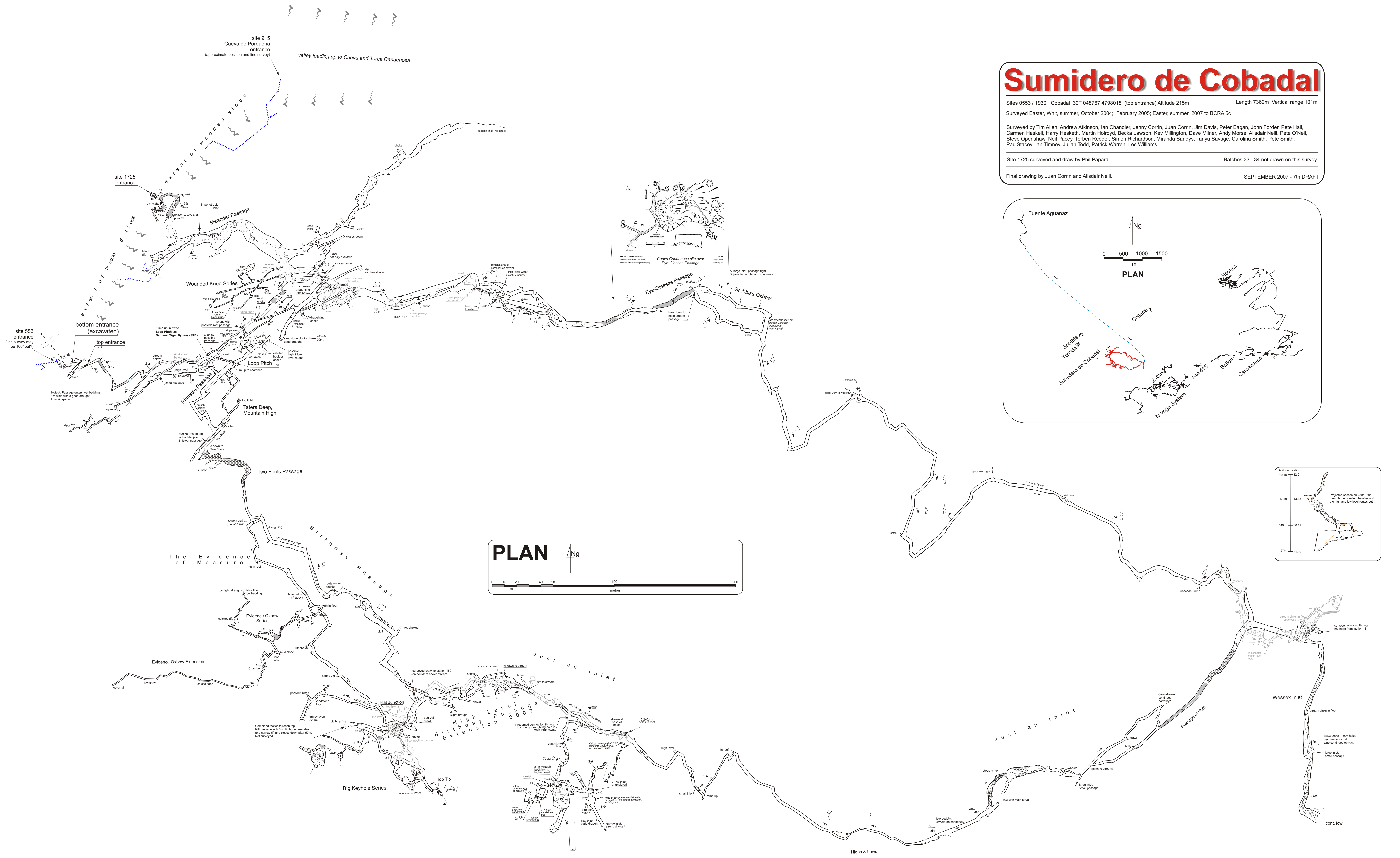
Sumidero de Cobadal

Sites 0553 / 1930 Cobadal 30T 048767 4798018 (top entrance) Altitude 215m Length 7362m Vertical range 101m
 Surveyed Easter, Whit, summer, October 2004; February 2005; Easter, summer 2007 to BCRA 5c

Surveyed by Tim Allen, Andrew Atkinson, Ian Chandler, Jenny Corrin, Juan Corrin, Jim Davis, Peter Eagan, John Forder, Pete Hall, Carmen Haskell, Harry Hesketh, Martin Holroyd, Becka Lawson, Kev Millington, Dave Milner, Andy Morse, Alisdair Neill, Pete O'Neill, Steve Openshaw, Neil Peacey, Torben Redder, Simon Richardson, Miranda Sandys, Tanya Savage, Carolina Smith, Pete Smith, Paul Stacey, Ian Timney, Julian Todd, Patrick Warren, Les Williams

Site 1725 surveyed and draw by Phil Papard Batches 33 - 34 not drawn on this survey

Final drawing by Juan Corrin and Alisdair Neill. SEPTEMBER 2007 - 7th DRAFT



cont. low