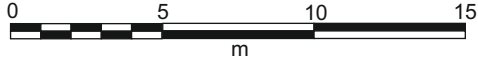
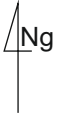
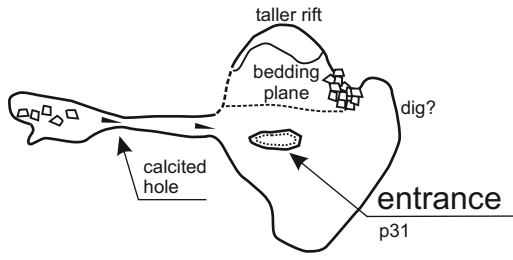
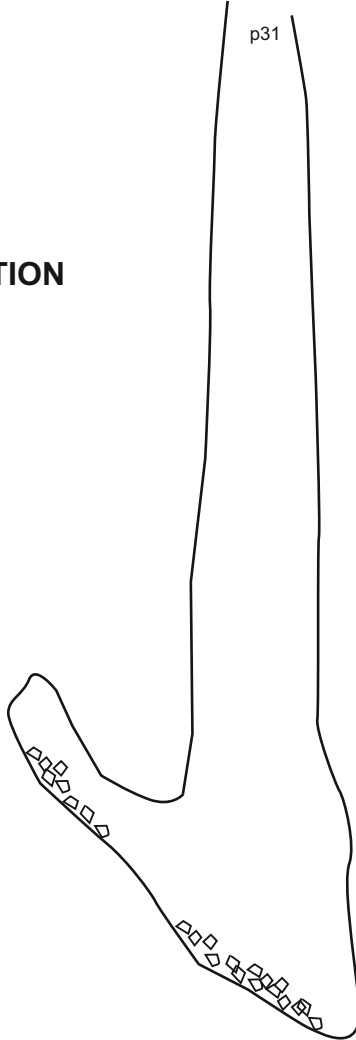


PLAN



PROJECTED SECTION on 270° - 90°



Site 1139

S Vega 30T 449774 4793789 Altitude 597m

Surveyed 2011 to BCRA 5c

Length 389m Depth 141m

Surveyed by Jen Sloan and Richard Sore