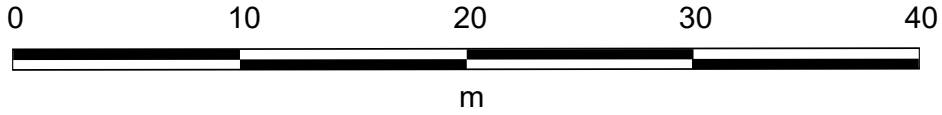
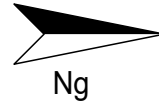
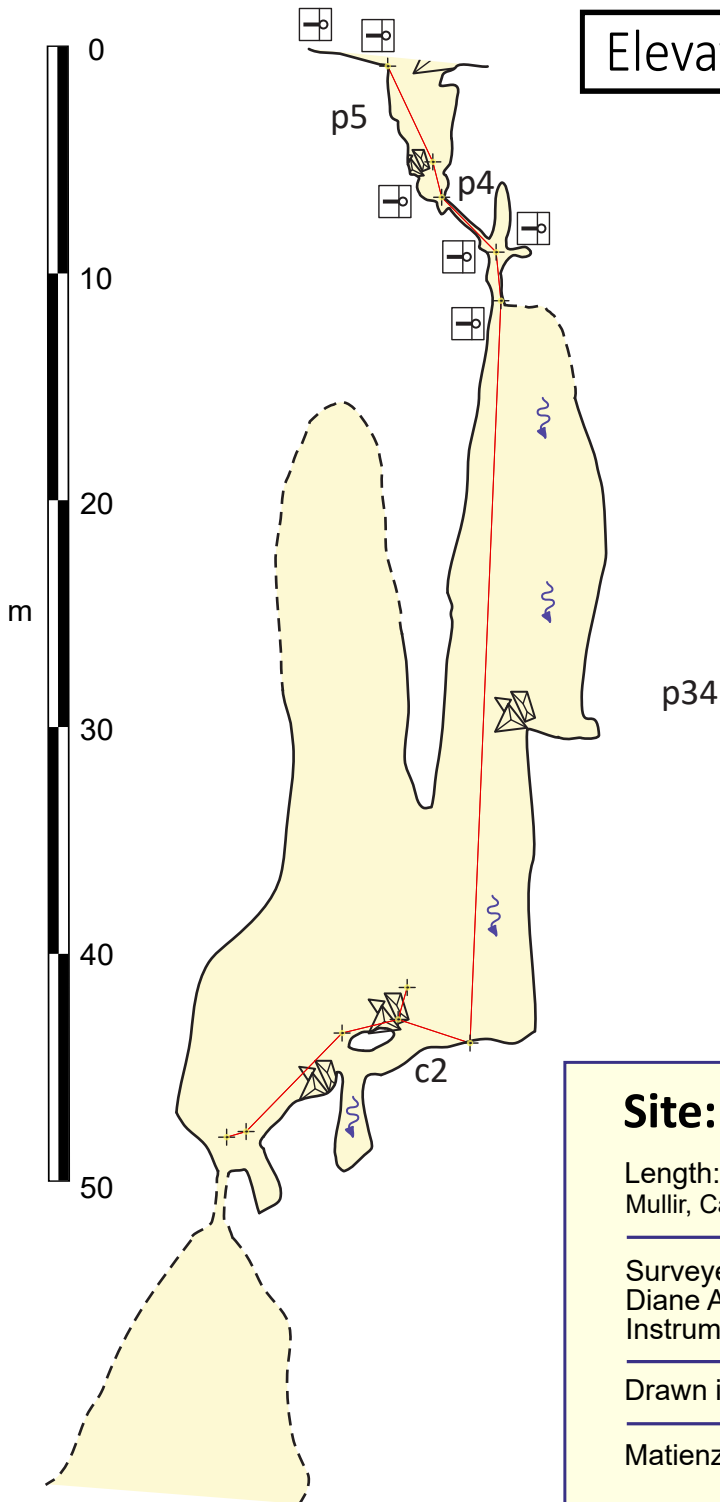


Plan



Elevation Projected On: 180° - 0°



Site: 0810

Length: 61m Depth: 48m Altitude: 774m
 Mullir, Cantabria, Spain 30T 455088 4795391(ETRS89)

Surveyed: December 2021 to BCRA 5c
 Diane Arthurs, Simon Cornhill
 Instruments: DistoX2 & Samsung Note 4

Drawn in Inkscape: Diane Arthurs & Simon Cornhill

Matienzo Caves Project 2022