

Elevation projected on 225° - 45°
1:500

Site 0373: Cueva del Bosque

North Vega, Cantabria, Spain 30T 449238 - 4795981
(ETRS89) Altitude 402m

Length: 906m Depth: 204m

Surveyed: August 2007 to BCRA 5c - Pete Smith, Steve Martin

Surveyed: August 2009 to BCRA 5c - Pete Smith, Steve Martin, Ali Neill

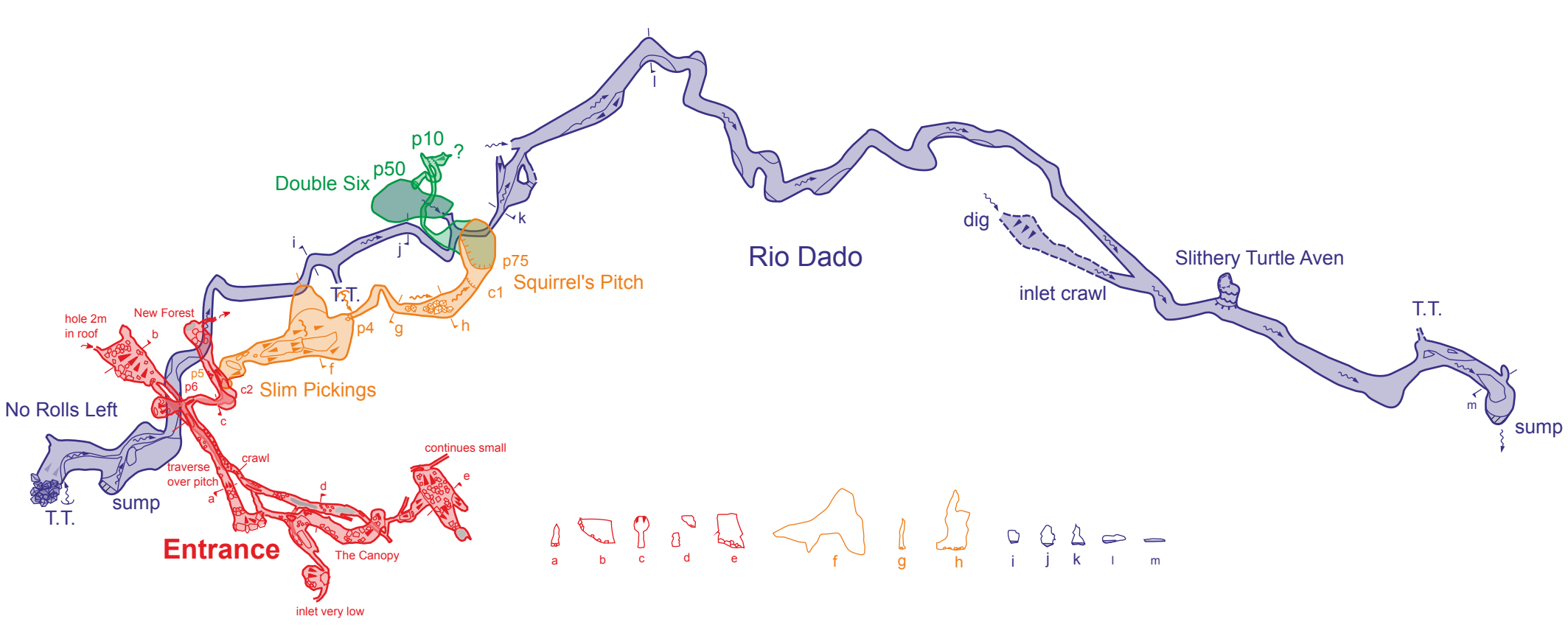
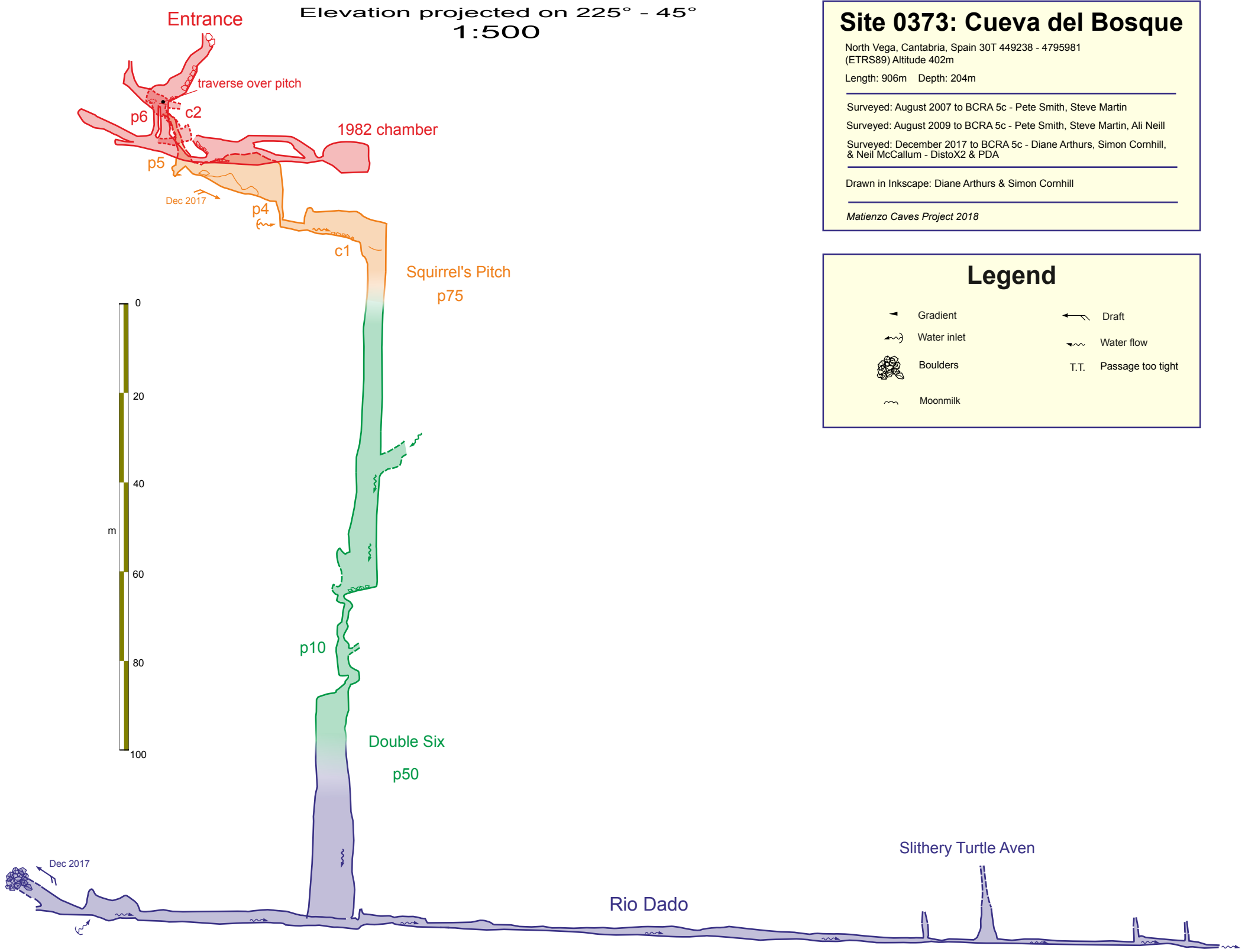
Surveyed: December 2017 to BCRA 5c - Diane Arthurs, Simon Cornhill, & Neil McCallum - DistoX2 & PDA

Drawn in Inkscape: Diane Arthurs & Simon Cornhill


Matienzo Caves Project 2018

Legend

- ◀ Gradient
- ↔ Draft
- ⤵ Water inlet
- ⤵ Water flow
- ⊙ Boulders
- T.T. Passage too tight
- ⋯ Moonmilk



- a
- b
- c
- d
- e
- f
- g
- h
- i
- j
- k
- l
- m



1:500

